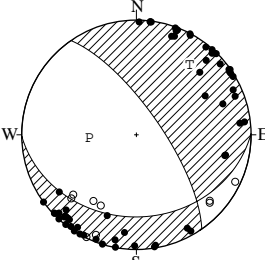


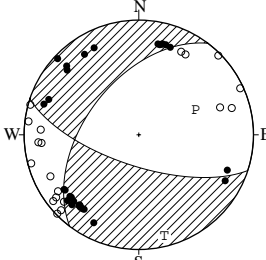
NODAL PLANE SOLUTIONS FOR EARTHQUAKES IN MAY, 2000

01 MAY. 2000 04:44:12.6
E OFF AOMORI PREF
41°41.6'N 142°10.7'E
H: 62KM M:3.8



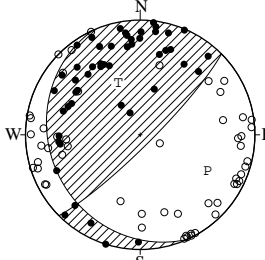
STR DIP SLIP AZM PLG
NP1 89° 29' -142° P 266° 56'
NP2 325° 73' -66° T 37° 24'
N:71 SCORE 97% N 138° 23'

01 MAY. 2000 05:52:57.9
E OFF IWATE PREF
39°44.2'N 142°31.9'E
H: 38KM M:4.3



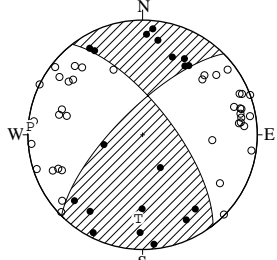
STR DIP SLIP AZM PLG
NP1 217° 52' -151° P 66° 45'
NP2 108° 68' -42° T 166° 10'
N:49 SCORE 96% N 266° 43'

02 MAY. 2000 23:32:59.4
KANAGAWA PREF
35°18.1'N 139°03.8'E
H: 16KM M:4.0



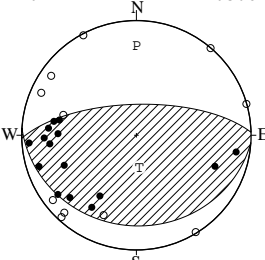
STR DIP SLIP AZM PLG
NP1 156° 22' 22° P 118° 34'
NP2 45° 82' 110° T 337° 49'
N:103 SCORE 93% N 222° 20'

04 MAY. 2000 17:53:29.1
SW SHIZUOKA PREF
34°50.7'N 137°55.5'E
H: 18KM M:3.3



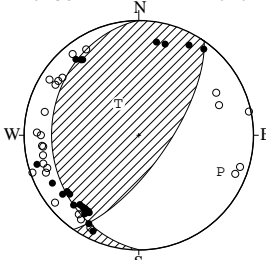
STR DIP SLIP AZM PLG
NP1 322° 69' 19° P 274° 2'
NP2 225° 72' 158° T 183° 28'
N:58 SCORE 100% N 8° 62'

04 MAY. 2000 20:08:12.5
E OFF IWATE PREF
39°31.7'N 142°11.3'E
H: 12KM M:3.6



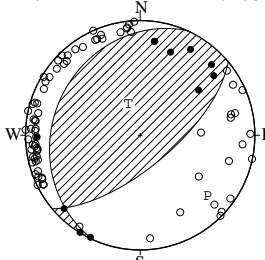
STR DIP SLIP AZM PLG
NP1 94° 22' 95° P 0° 23'
NP2 269° 68' 88° T 175° 67'
N:26 SCORE 96% N 269° 2'

08 MAY. 2000 06:09:54.6
NE OFF IWATE PREF
40°10.1'N 142°23.7'E
H: 38KM M:4.1



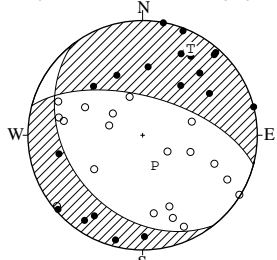
STR DIP SLIP AZM PLG
NP1 179° 25' 57° P 114° 23'
NP2 35° 69' 104° T 327° 63'
N:48 SCORE 85% N 210° 13'

08 MAY. 2000 18:45:45.5
E OFF IBARAKI PREF
36°22.8'N 140°58.8'E
H: 47KM M:4.5



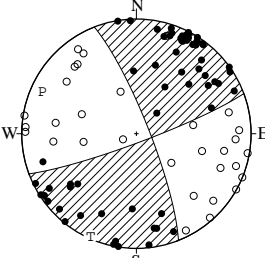
STR DIP SLIP AZM PLG
NP1 204° 25' 66° P 132° 22'
NP2 50° 68' 101° T 339° 66'
N:88 SCORE 99% N 226° 10'

08 MAY. 2000 22:04:07.1
NE AICHI PREF
35°11.1'N 137°32.8'E
H: 47KM M:2.4



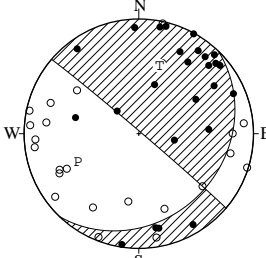
STR DIP SLIP AZM PLG
NP1 142° 34' -58° P 158° 67'
NP2 285° 62' -109° T 29° 15'
N:38 SCORE 97% N 294° 17'

11 MAY. 2000 06:36:12.1
EASTERN SAITAMA PREF
35°54.1'N 139°39.4'E
H: 49KM M:3.9



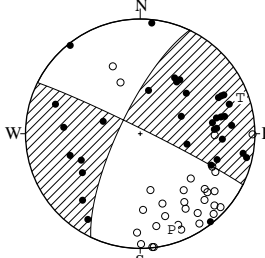
STR DIP SLIP AZM PLG
NP1 338° 81' -6° P 294° 11'
NP2 70° 84' -171° T 204° 2'
N:94 SCORE 97% N 104° 79'

11 MAY. 2000 16:22:08.0
EASTERN SAITAMA PREF
36°01.4'N 139°37.3'E
H: 42KM M:3.1



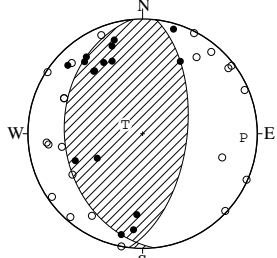
STR DIP SLIP AZM PLG
NP1 179° 25' 57° P 114° 23'
NP2 310° 88' -64° T 17° 38'
N:48 SCORE 92% N 130° 26'

12 MAY. 2000 08:35:19.9
SAGAMINADA
35°02.3'N 139°41.9'E
H: 53KM M:2.9



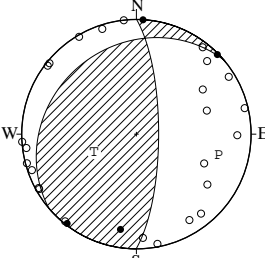
STR DIP SLIP AZM PLG
NP1 206° 75' -4° P 162° 13'
NP2 296° 87' -165° T 70° 8'
N:64 SCORE 92% N 309° 75'

12 MAY. 2000 23:37:36.6
NORTHERN MIYAZAKI PREF
38°41.8'N 141°00.6'E
H: 16KM M:3.2



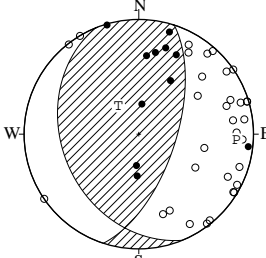
STR DIP SLIP AZM PLG
NP1 174° 33' 79° P 92° 13'
NP2 7° 58' 97° T 297° 76'
N:38 SCORE 95% N 183° 6'

13 MAY. 2000 20:24:12.4
E OFF FUKUSHIMA PREF
37°31.0'N 141°25.2'E
H: 50KM M:3.3



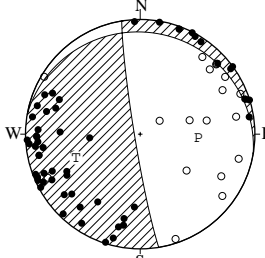
STR DIP SLIP AZM PLG
NP1 230° 23' 137° P 104° 27'
NP2 0° 74' 72° T 247° 57'
N:29 SCORE 97% N 5° 17'

14 MAY. 2000 06:01:42.0
NORTHERN IWATE PREF
39°45.3'N 141°50.5'E
H: 59KM M:3.2



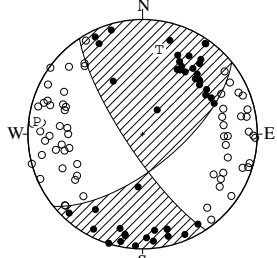
STR DIP SLIP AZM PLG
NP1 158° 33' 55° P 93° 16'
NP2 18° 64' 111° T 324° 65'
N:44 SCORE 98% N 188° 18'

15 MAY. 2000 14:01:23.9
S PART OF KII CHANNEL
33°52.0'N 134°45.1'E
H: 48KM M:3.4



STR DIP SLIP AZM PLG
NP1 280° 12' -160° P 93° 48'
NP2 171° 86' -78° T 250° 40'
N:74 SCORE 97% N 350° 12'

16 MAY. 2000 04:09:25.8
KYOTO OSAKA BORDER REG
34°58.2'N 135°29.9'E
H: 16KM M:4.4



STR DIP SLIP AZM PLG
NP1 51° 66' 167° P 277° 8'
NP2 147° 78' 25° T 11° 26'
N:108 SCORE 98% N 171° 63'

EQUAL AREA PROJECTION, LOWER HEMISPHERE.

AZM:AZIMUTH OF PRESSURE(P),TENSION(T),NULL(N)-AXIS, MEASURED CLOCKWISE FROM NORTH.
PLG:PLUNGE OF P,T,N-AXIS, MEASURED DOWN FROM THE HORIZONTAL PLANE.

STR:STRIKE OF NODAL PLANE (NP1,NP2), MEASURED CLOCKWISE FROM NORTH.

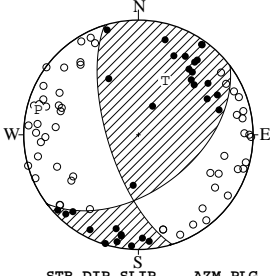
DIP:DIP OF NODAL PLANE, MEASURED DOWN FROM THE HORIZONTAL PLANE.

SLIP:SLIP DIRECTION OF THE HANGING WALL RELATIVE TO THE FOOT WALL, MEASURED COUNTERCLOCKWISE FROM THE STRIKE DIRECTION.

N:DATA NUMBER.

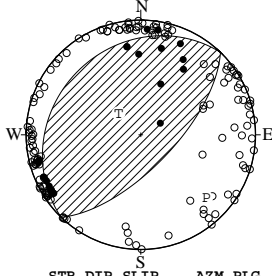
SCORE:RATIO OF THE CONSISTENT DATA NUMBER TO THE TOTAL DATA NUMBER.

16 MAY. 2000 05:43:11.0
KYOTO OSAKA BORDER REG
34°58.6'N 135°29.8'E
H: 16KM M:3.6



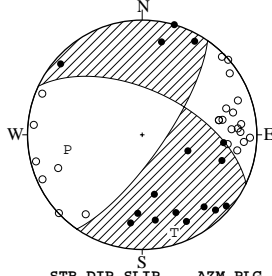
STR DIP SLIP AZM PLG
NP1 53° 50' 151° P 284° 11°
NP2 163° 68' 44° T 26° 46°
N:86 SCORE 98% N 184° 42°

16 MAY. 2000 19:40:25.0
E OFF IBARAKI PREF
36°25.7'N 140°42.7'E
H: 55KM M:4.8



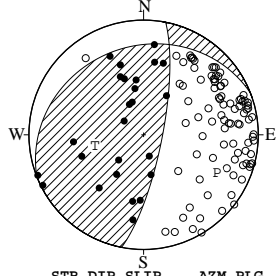
STR DIP SLIP AZM PLG
NP1 224° 23' 90° P 134° 22°
NP2 44° 67' 90° T 314° 68°
N:157 SCORE 94% N 44° 0°

18 MAY. 2000 09:49:16.3
SHIMANE HIROSHIMA BORDER
34°58.0'N 133°14.0'E
H: 19KM M:3.7



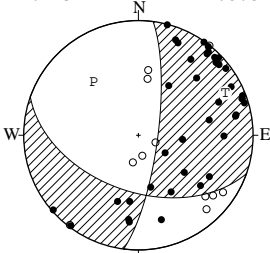
STR DIP SLIP AZM PLG
NP1 295° 58' -18° P 259° 34°
NP2 35° 75' -147° T 162° 11°
N:41 SCORE 100% N 57° 54°

18 MAY. 2000 21:52:57.6
CENTRAL CHIBA PREF
35°38.6'N 140°04.2'E
H: 71KM M:3.6



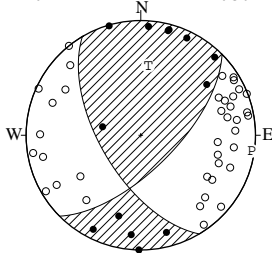
STR DIP SLIP AZM PLG
NP1 249° 24' 145° P 117° 29°
NP2 11° 77' 70° T 257° 54°
N:117 SCORE 100% N 16° 19°

19 MAY. 2000 12:09:10.9
NORTHERN MIYAGI PREF
38°55.1'N 141°42.3'E
H: 79KM M:3.5



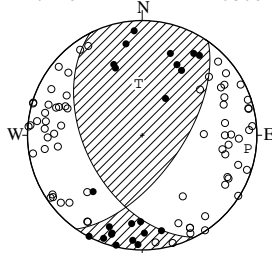
STR DIP SLIP AZM PLG
NP1 110° 49' -162° P 320° 39°
NP2 7° 76' -42° T 64° 17°
N:50 SCORE 94% N 173° 46°

19 MAY. 2000 20:03:58.9
OKAYAMA PREF
34°39.7'N 133°34.8'E
H: 21KM M:3.2



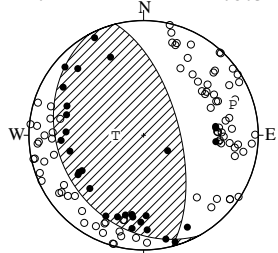
STR DIP SLIP AZM PLG
NP1 149° 61' 28° P 98° 3°
NP2 45° 66' 148° T 6° 39°
N:51 SCORE 100% N 192° 51°

20 MAY. 2000 23:39:12.6
KYOTO OSAKA BORDER REG
34°55.8'N 135°37.3'E
H: 16KM M:3.6



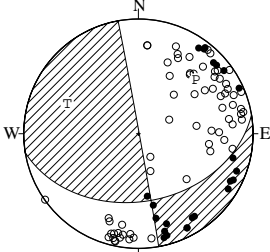
STR DIP SLIP AZM PLG
NP1 153° 48' 39° P 97° 8°
NP2 35° 62' 131° T 356° 53°
N:93 SCORE 95% N 193° 36°

21 MAY. 2000 10:42:34.7
KYOTO OSAKA BORDER REG
35°02.3'N 135°48.5'E
H: 14KM M:3.9



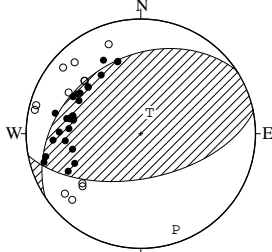
STR DIP SLIP AZM PLG
NP1 151° 26' 77° P 71° 19°
NP2 346° 64' 96° T 269° 70°
N:117 SCORE 94% N 163° 6°

22 MAY. 2000 00:36:22.9
E OFF FUKUSHIMA PREF
37°00.7'N 141°00.9'E
H: 88KM M:3.6



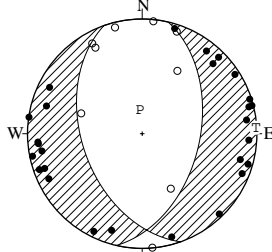
STR DIP SLIP AZM PLG
NP1 80° 41' -1° P 47° 32°
NP2 350° 89' 131° T 293° 33°
N:88 SCORE 92% N 169° 41°

23 MAY. 2000 08:56:22.5
HYUGANADA REGION
32°07.6'N 132°09.1'E
H: 9KM M:4.2



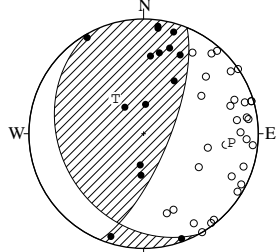
STR DIP SLIP AZM PLG
NP1 236° 34' 71° P 160° 12°
NP2 79° 58' 103° T 23° 74°
N:39 SCORE 95% N 252° 11°

23 MAY. 2000 12:44:54.7
AKINADA SETONAIKAI
33°52.8'N 132°41.4'E
H: 42KM M:3.2



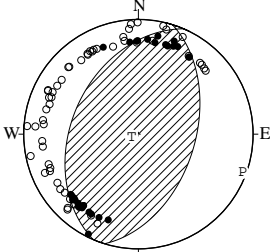
STR DIP SLIP AZM PLG
NP1 160° 47' -114° P 354° 73°
NP2 13° 48' -67° T 87° 1°
N:36 SCORE 100% N 177° 17°

23 MAY. 2000 15:10:54.7
NORTHERN IWATE PREF
39°45.1'N 141°50.0'E
H: 59KM M:3.3



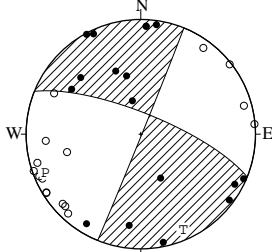
STR DIP SLIP AZM PLG
NP1 151° 28' 42° P 96° 24°
NP2 22° 72' 111° T 321° 58°
N:46 SCORE 100% N 195° 20°

24 MAY. 2000 19:23:59.7
E OFF AOMORI PREF
41°18.3'N 142°40.3'E
H: 37KM M:4.6



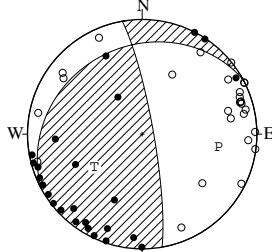
STR DIP SLIP AZM PLG
NP1 203° 41' 95° P 110° 4°
NP2 17° 49' 86° T 253° 85°
N:86 SCORE 91% N 20° 3°

28 MAY. 2000 07:25:44.5
HIDAKA REGION
42°34.5'N 142°29.1'E
H: 45KM M:3.5



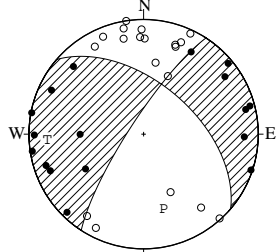
STR DIP SLIP AZM PLG
NP1 292° 75' -1° P 248° 11°
NP2 22° 89' -165° T 156° 10°
N:33 SCORE 97% N 25° 75°

28 MAY. 2000 11:10:55.4
IYONADA SETONAIKAI
33°45.0'N 132°19.6'E
H: 49KM M:3.7



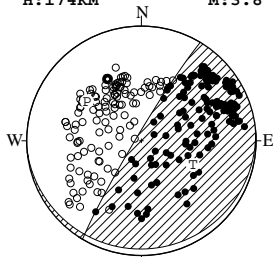
STR DIP SLIP AZM PLG
NP1 242° 24' 160° P 99° 33°
NP2 350° 82° 67° T 236° 48°
N:52 SCORE 92% N 353° 23°

29 MAY. 2000 06:26:58.5
MID KOCHI PREF
33°32.8'N 133°10.6'E
H: 35KM M:3.5



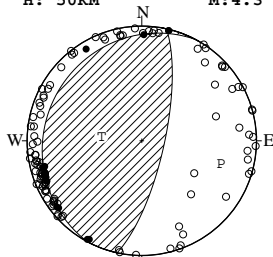
STR DIP SLIP AZM PLG
NP1 311° 54' -167° P 165° 33°
NP2 213° 80° -37° T 267° 17°
N:36 SCORE 100% N 20° 52°

29 MAY. 2000 22:23:55.6
 EASTERN NAGANO PREF
 36°13.3'N 138°24.7'E
 H:174KM M:3.8



	STR	DIP	SLIP	AZM	PLG
NP1	85°	7°	143°	P 306°	41°
NP2	211°	86°	85°	T 115°	49°
N:260	SCORE	99%	N 211°	5°	

30 MAY. 2000 23:27:48.0
 E OFF FUKUSHIMA PREF
 37°02.4'N 141°15.2'E
 H: 50KM M:4.3



	STR	DIP	SLIP	AZM	PLG
NP1	208°	17°	105°	P 106°	29°
NP2	12°	74°	86°	T 276°	61°
N:123	SCORE	93%	N 14°	4°	