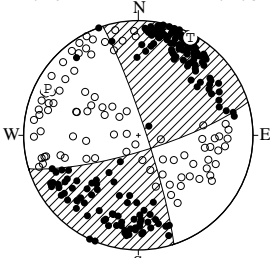


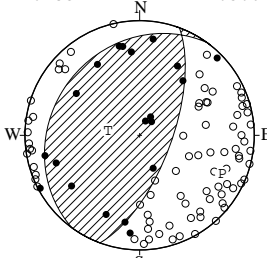
NODAL PLANE SOLUTIONS FOR EARTHQUAKES IN JUNE, 2022

01 JUN. 2022 10:19:43.5
HIDAKA REGION
42°36.4'N 142°11.3'E
H:102KM M:4.3



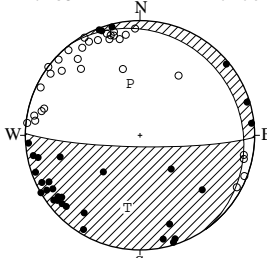
STR DIP SLIP AZM PLG
NP1 73° 79' -174° P 297° 12'
NP2 342° 84' -11° T 28° 4'
N:263 SCORE 95% N 136° 77'

01 JUN. 2022 18:38:43.7
NORTHERN IBARAKI PREF
36°26.1'N 140°39.4'E
H: 53KM M:3.6



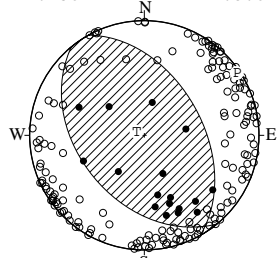
STR DIP SLIP AZM PLG
NP1 216° 23' 105° P 115° 22'
NP2 20° 67' 84° T 273° 67'
N:100 SCORE 97% N 23° 6'

01 JUN. 2022 20:48:41.2
E OFF FUKUSHIMA PREF
37°33.9'N 141°47.1'E
H: 39KM M:4.0



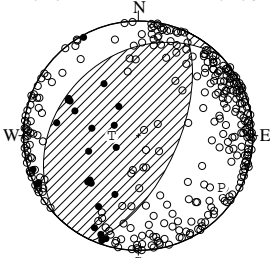
STR DIP SLIP AZM PLG
NP1 323° 13' -38° P 349° 52'
NP2 91° 82' -100° T 190° 36'
N:62 SCORE 100% N 92° 10'

02 JUN. 2022 00:40:28.6
SE OFF MIYAGI PREF
37°52.8'N 141°41.8'E
H: 58KM M:3.8



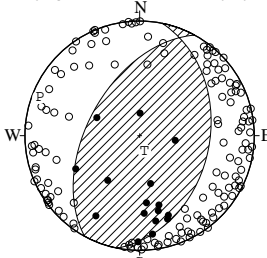
STR DIP SLIP AZM PLG
NP1 141° 42' 82° P 56° 3'
NP2 331° 48' 87° T 295° 84'
N:185 SCORE 96% N 146° 5'

02 JUN. 2022 04:42:55.9
SOUTHERN IBARAKI PREF
36°00.9'N 140°08.8'E
H: 61KM M:4.3



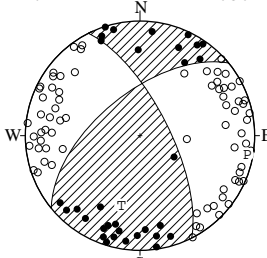
STR DIP SLIP AZM PLG
NP1 11° 39' 110° P 122° 16'
NP2 24° 62' 79° T 269° 71'
N:333 SCORE 90% N 29° 10'

02 JUN. 2022 07:48:34.0
E OFF FUKUSHIMA PREF
37°48.9'N 141°38.4'E
H: 57KM M:4.2



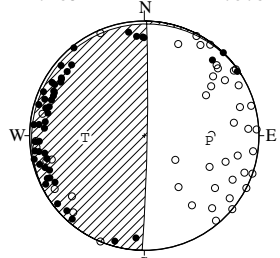
STR DIP SLIP AZM PLG
NP1 11° 39' 76° P 291° 7'
NP2 209° 52' 101° T 163° 79'
N:157 SCORE 97% N 22° 9'

03 JUN. 2022 05:05:34.8
KYOTO OSAKA BORDER REG
35°02.5'N 135°33.9'E
H: 12KM M:3.4



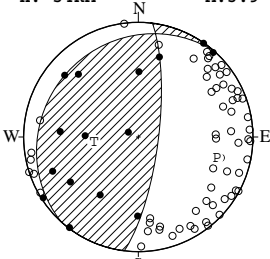
STR DIP SLIP AZM PLG
NP1 231° 60' 156° P 100° 6'
NP2 333° 69' 32° T 195° 37'
N:104 SCORE 99% N 2° 52'

05 JUN. 2022 15:28:44.8
HYUGANADA REGION
32°42.0'N 132°02.9'E
H: 39KM M:3.5



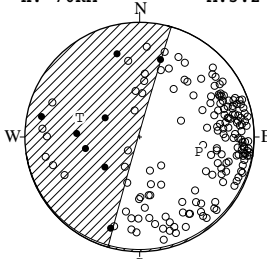
STR DIP SLIP AZM PLG
NP1 237° 4' 146° P 94° 43'
NP2 1° 88' 87° T 268° 47'
N:94 SCORE 87% N 1° 3'

05 JUN. 2022 18:59:30.6
E OFF FUKUSHIMA PREF
37°42.9'N 141°34.5'E
H: 54KM M:3.9



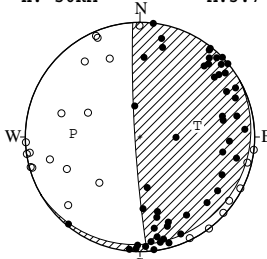
STR DIP SLIP AZM PLG
NP1 222° 17' 124° P 105° 30'
NP2 7° 76' 80° T 264° 58'
N:77 SCORE 97% N 9° 9'

06 JUN. 2022 22:28:17.3
NORTHERN CHIBA PREF
35°44.1'N 140°11.8'E
H: 70KM M:3.2



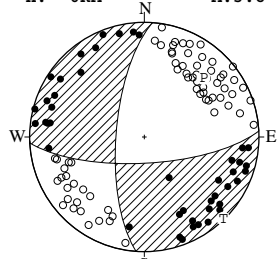
STR DIP SLIP AZM PLG
NP1 79° 2' -27° P 104° 46'
NP2 196° 89' -92° T 288° 44'
N:171 SCORE 91% N 196° 2'

07 JUN. 2022 00:37:56.3
E OFF FUKUSHIMA PREF
37°50.4'N 141°36.3'E
H: 50KM M:3.7



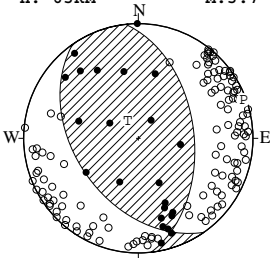
STR DIP SLIP AZM PLG
NP1 60° 8' 153° P 273° 41'
NP2 176° 86' 83° T 79° 48'
N:74 SCORE 96% N 177° 7'

07 JUN. 2022 11:33:11.2
YAMAGUCHI PREF
33°59.8'N 132°05.0'E
H: 6KM M:3.8



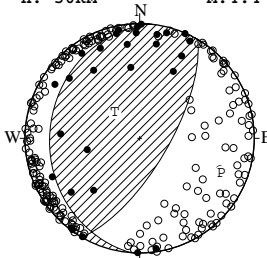
STR DIP SLIP AZM PLG
NP1 184° 70' -160° P 45° 28'
NP2 87° 71' -21° T 136° 1'
N:111 SCORE 100% N 228° 62'

08 JUN. 2022 19:41:52.1
SE OFF MIYAGI PREF
37°48.1'N 141°44.2'E
H: 63KM M:3.7



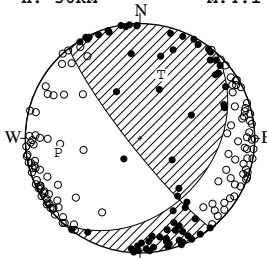
STR DIP SLIP AZM PLG
NP1 145° 44' 69° P 70° 3'
NP2 354° 50' 109° T 329° 75'
N:149 SCORE 99% N 161° 15'

09 JUN. 2022 02:26:54.1
KINKAZAN REGION
38°31.8'N 141°49.6'E
H: 50KM M:4.4



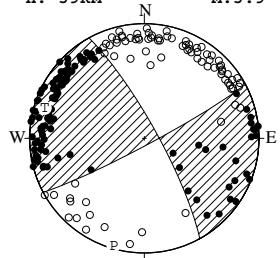
STR DIP SLIP AZM PLG
NP1 184° 22' 66° P 113° 24'
NP2 30° 70' 100° T 316° 64'
N:241 SCORE 95% N 207° 9'

09 JUN. 2022 05:56:51.4
SE OFF MIYAGI PREF
37°59.1'N 141°47.1'E
H: 56KM M:4.1



STR DIP SLIP AZM PLG
NP1 42° 37' 167° P 260° 28'
NP2 142° 82' 54° T 18° 41'
N:184 SCORE 97% N 147° 36'

09 JUN. 2022 07:25:35.5
SE OFF SHIKOKU
33°44.7'N 134°46.7'E
H: 39KM M:3.9



STR DIP SLIP AZM PLG
NP1 331° 81' 175° P 196° 3'
NP2 62° 85' 9° T 287° 10'
N:192 SCORE 98% N 90° 80'

EQUAL AREA PROJECTION , LOWER HEMISPHERE.

AZM:AZIMUTH OF PRESSURE(P),TENSION(T),NULL(N)-AXIS , MEASURED CLOCKWISE FROM NORTH.

PLG:PLUNGE OF P,T,N-AXIS , MEASURED DOWN FROM THE HORIZONTAL PLANE.

STR:STRIKE OF NODAL PLANE (NP1,NP2) , MEASURED CLOCKWISE FROM NORTH.

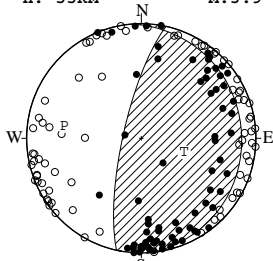
DIP:DIP OF NODAL PLANE , MEASURED DOWN FROM THE HORIZONTAL PLANE.

SLIP:SLIP DIRECTION OF THE HANGING WALL RELATIVE TO THE FOOT WALL , MEASURED COUNTERCLOCKWISE FROM THE STRIKE DIRECTION.

N:DATA NUMBER.

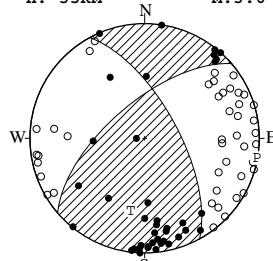
SCORE:RATIO OF THE CONSISTENT DATA NUMBER TO THE TOTAL DATA NUMBER.

09 JUN. 2022 11:49:32.9
E OFF FUKUSHIMA PREF
37°42.6'N 141°31.9'E
H: 55KM M:3.9



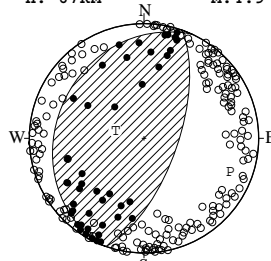
STR DIP SLIP AZM PLG
NP1 355° 14' 73° P 279° 32'
NP2 192° 77' 94° T 108° 58'
N:151 SCORE 90% N 12° 4'

09 JUN. 2022 18:54:52.8
E OFF FUKUSHIMA PREF
37°41.5'N 141°35.0'E
H: 55KM M:3.6



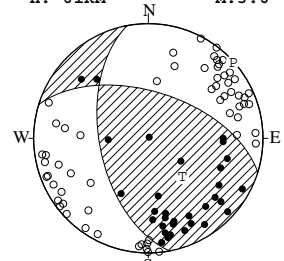
STR DIP SLIP AZM PLG
NP1 229° 65' 154° P 100° 1'
NP2 331° 66' 28° T 193° 36'
N:82 SCORE 99% N 9° 54'

10 JUN. 2022 11:14:05.4
S OFF URAKAWA
41°49.9'N 142°12.1'E
H: 67KM M:4.9



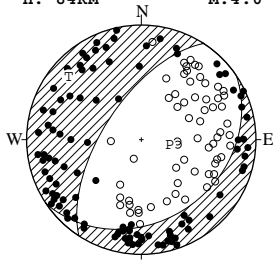
STR DIP SLIP AZM PLG
NP1 205° 24' 95° P 111° 21'
NP2 19° 66' 88° T 285° 69'
N:225 SCORE 96% N 20° 2'

11 JUN. 2022 10:50:07.4
E OFF FUKUSHIMA PREF
37°41.9'N 141°38.7'E
H: 61KM M:3.6



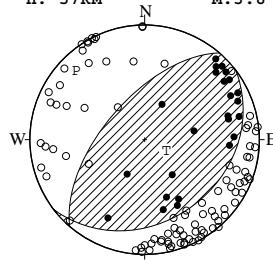
STR DIP SLIP AZM PLG
NP1 159° 55' 137° P 48° 1'
NP2 287° 56' 44° T 139° 53'
N:92 SCORE 100% N 317° 37'

11 JUN. 2022 11:36:46.6
SE OFF FUKUSHIMA PREF
37°40.8'N 141°18.2'E
H: 84KM M:4.0



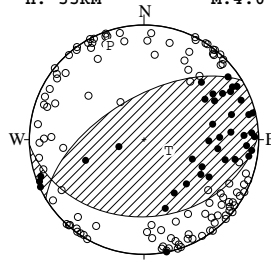
STR DIP SLIP AZM PLG
NP1 56° 29' -70° P 100° 70'
NP2 213° 63' -101° T 311° 17'
N:165 SCORE 94% N 218° 20'

12 JUN. 2022 05:07:23.8
SE OFF MIYAGI PREF
37°53.8'N 141°46.0'E
H: 57KM M:3.8



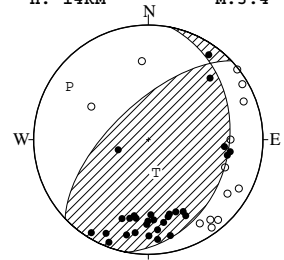
STR DIP SLIP AZM PLG
NP1 53° 29' 100° P 315° 16'
NP2 221° 61' 84° T 117° 73'
N:118 SCORE 98% N 224° 5'

12 JUN. 2022 18:06:04.1
KINKAZAN REGION
38°48.2'N 142°00.6'E
H: 55KM M:4.0



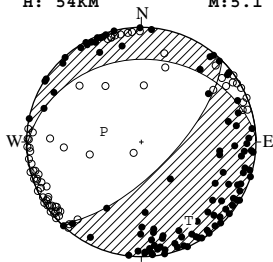
STR DIP SLIP AZM PLG
NP1 87° 33' 114° P 340° 14'
NP2 239° 60' 75° T 114° 71'
N:151 SCORE 97% N 247° 13'

12 JUN. 2022 20:00:40.6
NOTO PENINSULA REGION
37°30.6'N 137°13.6'E
H: 14KM M:3.4



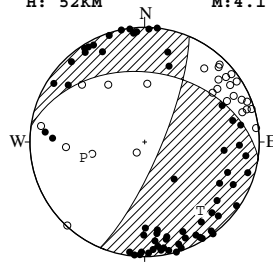
STR DIP SLIP AZM PLG
NP1 11° 30' -58° P 304° 18'
NP2 227° 65' 107° T 167° 66'
N:42 SCORE 98% N 39° 15'

12 JUN. 2022 21:45:51.7
E OFF FUKUSHIMA PREF
37°38.2'N 141°35.3'E
H: 54KM M:5.1



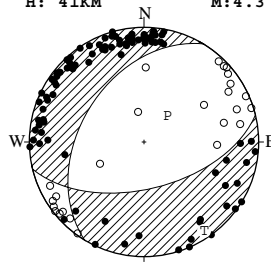
STR DIP SLIP AZM PLG
NP1 268° 29' -51° P 285° 62'
NP2 45° 68' -109° T 149° 21'
N:172 SCORE 90% N 52° 18'

12 JUN. 2022 23:20:54.7
E OFF FUKUSHIMA PREF
37°38.4'N 141°35.3'E
H: 52KM M:4.1



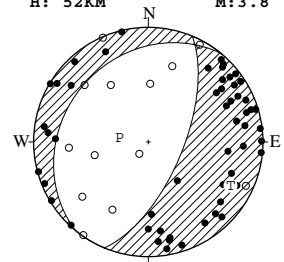
STR DIP SLIP AZM PLG
NP1 278° 39' -19° P 256° 44'
NP2 23° 78' -127° T 141° 24'
N:88 SCORE 98% N 32° 37'

13 JUN. 2022 01:57:36.3
E OFF FUKUSHIMA PREF
37°12.6'N 141°20.4'E
H: 41KM M:4.3



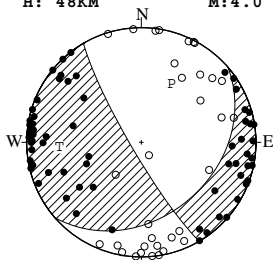
STR DIP SLIP AZM PLG
NP1 211° 43' -126° P 41° 65'
NP2 76° 56' -61° T 146° 7'
N:119 SCORE 99% N 239° 24'

13 JUN. 2022 17:18:41.3
E OFF FUKUSHIMA PREF
37°38.0'N 141°35.0'E
H: 52KM M:3.8



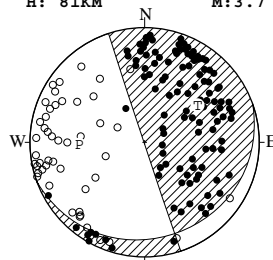
STR DIP SLIP AZM PLG
NP1 219° 26' -75° P 278° 69'
NP2 23° 65' -97° T 118° 20'
N:67 SCORE 97% N 26° 7'

14 JUN. 2022 06:01:39.1
BUNGO CHANNEL
33°18.7'N 132°09.4'E
H: 48KM M:4.0



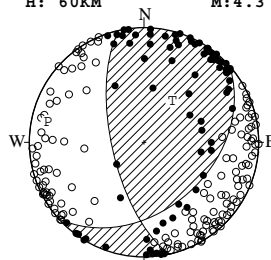
STR DIP SLIP AZM PLG
NP1 49° 35' -13° P 27° 42'
NP2 150° 83' -125° T 267° 29'
N:101 SCORE 98% N 155° 34'

14 JUN. 2022 21:08:32.4
E OFF AOMORI PREF
41°04.8'N 141°34.5'E
H: 81KM M:3.7



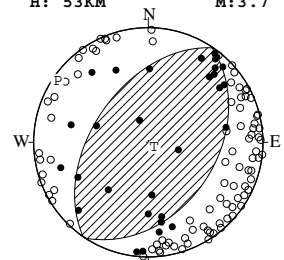
STR DIP SLIP AZM PLG
NP1 70° 17' 178° P 268° 42'
NP2 162° 89' 73° T 55° 43'
N:163 SCORE 97% N 162° 17'

15 JUN. 2022 01:33:45.7
E OFF MIYAGI PREF
38°27.5'N 141°58.3'E
H: 60KM M:4.3



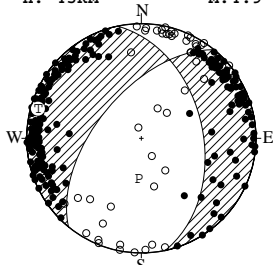
STR DIP SLIP AZM PLG
NP1 48° 41' 144° P 282° 15'
NP2 167° 67' 55° T 34° 54'
N:222 SCORE 95% N 182° 32'

16 JUN. 2022 22:19:53.6
E OFF FUKUSHIMA PREF
37°48.2'N 141°34.9'E
H: 53KM M:3.7



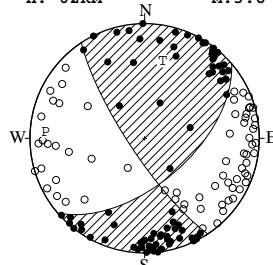
STR DIP SLIP AZM PLG
NP1 33° 40' 89° P 304° 5'
NP2 215° 50' 91° T 131° 85'
N:121 SCORE 93% N 34° 1'

17 JUN. 2022 00:51:25.7
TOKUSHIMA PREF
33°54.7'N 134°35.3'E
H: 45KM M:4.9



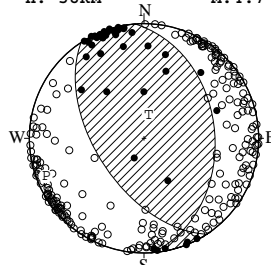
STR DIP SLIP AZM PLG
NP1 348° 45' -131° P 184° 61'
NP2 219° 58' -56° T 286° 7'
N:264 SCORE 96% N 20° 28'

17 JUN. 2022 05:12:41.6
SE OFF MIYAGI PREF
37°54.9'N 141°45.7'E
H: 62KM M:3.8



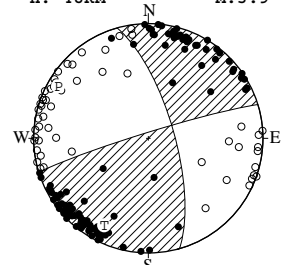
STR DIP SLIP AZM PLG
NP1 49° 58' 167° P 274° 14'
NP2 147° 79' 33° T 13° 31'
N:147 SCORE 100% N 163° 55'

17 JUN. 2022 23:35:38.4
E OFF FUKUSHIMA PREF
37°35.0'N 141°34.2'E
H: 58KM M:4.7



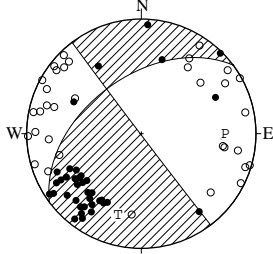
STR DIP SLIP AZM PLG
NP1 356° 38' 113° P 249° 9'
NP2 147° 56' 73° T 11° 73'
N:270 SCORE 98% N 157° 14'

18 JUN. 2022 04:05:03.4
E OFF AOMORI PREF
40°53.3'N 142°48.3'E
H: 48KM M:3.9



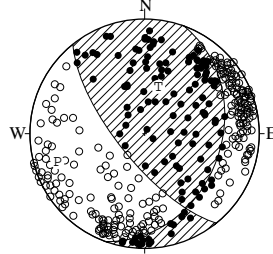
STR DIP SLIP AZM PLG
NP1 344° 71' 4° P 300° 10'
NP2 253° 86' 161° T 207° 16'
N:156 SCORE 98% N 61° 71'

19 JUN. 2022 15:19:11.8
E OFF IWATE PREF
39°49.0'N 142°22.1'E
H: 13KM M:3.9



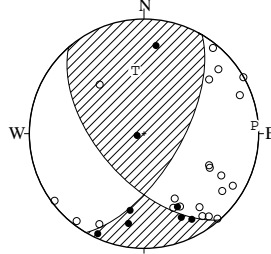
STR DIP SLIP AZM PLG
NP1 233° 49' -179° P 90° 28'
NP2 143° 89' -41° T 196° 27'
N:72 SCORE 93% N 322° 49'

19 JUN. 2022 18:27:57.7
NORTHERN IBARAKI PREF
36°52.6'N 140°20.7'E
H: 95KM M:4.4



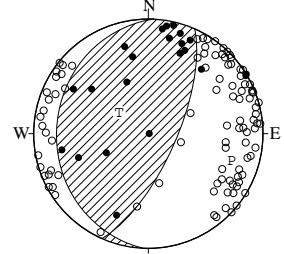
STR DIP SLIP AZM PLG
NP1 20° 33' 144° P 252° 21'
NP2 141° 71' 62° T 16° 55'
N:370 SCORE 96% N 151° 26'

19 JUN. 2022 19:22:49.8
NOTO PENINSULA REGION
37°31.4'N 137°16.4'E
H: 11KM M:3.2



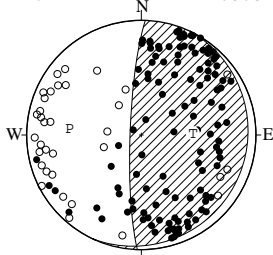
STR DIP SLIP AZM PLG
NP1 139° 57' 32° P 86° 4'
NP2 30° 64' 143° T 352° 44'
N:29 SCORE 93% N 180° 46'

19 JUN. 2022 22:22:40.3
E OFF AOMORI PREF
40°54.4'N 142°06.7'E
H: 55KM M:3.5



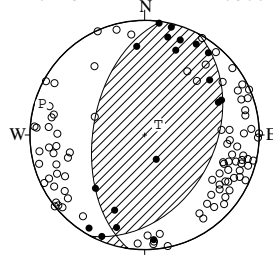
STR DIP SLIP AZM PLG
NP1 183° 21' 70° P 108° 25'
NP2 24° 70' 97° T 306° 64'
N:120 SCORE 98% N 201° 7'

19 JUN. 2022 23:09:12.1
SOUTHERN IWATE PREF
39°30.0'N 141°36.2'E
H: 72KM M:3.5



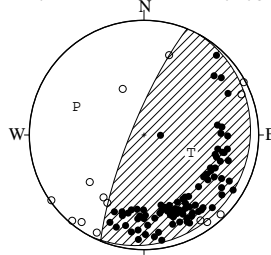
STR DIP SLIP AZM PLG
NP1 25° 9' 113° P 275° 37'
NP2 182° 82' 87° T 88° 53'
N:153 SCORE 90% N 182° 3'

20 JUN. 2022 10:04:24.2
SHIGA GIFU BORDER REGION
35°26.8'N 136°20.2'E
H: 13KM M:3.6



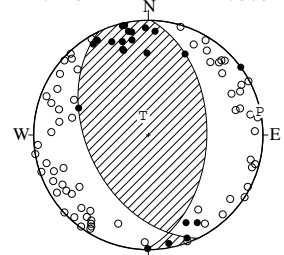
STR DIP SLIP AZM PLG
NP1 28° 39' 106° P 287° 7'
NP2 188° 53' 78° T 52° 78'
N:111 SCORE 95% N 196° 10'

20 JUN. 2022 14:50:13.9
NOTO PENINSULA REGION
37°31.5'N 137°18.8'E
H: 14KM M:4.3



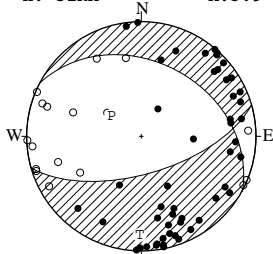
STR DIP SLIP AZM PLG
NP1 28° 9' 96° P 293° 36'
NP2 202° 81' 89° T 111° 54'
N:101 SCORE 98% N 202° 1'

21 JUN. 2022 09:53:36.4
OSAKA BAY REGION
34°28.9'N 135°04.0'E
H: 15KM M:3.3



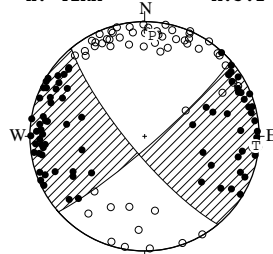
STR DIP SLIP AZM PLG
NP1 154° 46' 70° P 78° 1'
NP2 1° 48' 109° T 344° 76'
N:88 SCORE 95% N 168° 14'

21 JUN. 2022 14:46:01.3
SE OFF MIYAGI PREF
37°49.7'N 141°44.5'E
H: 51KM M:3.9



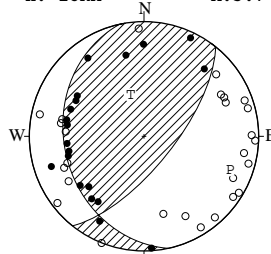
STR DIP SLIP AZM PLG
NP1 298° 35' -52° P 304° 64'
NP2 74° 63' -113° T 181° 15'
N:68 SCORE 96% N 85° 21'

21 JUN. 2022 17:40:21.8
S PART OF KII CHANNEL
33°54.9'N 134°51.4'E
H: 41KM M:3.2



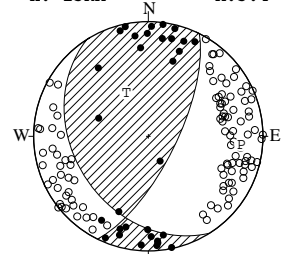
STR DIP SLIP AZM PLG
NP1 140° 79' -173° P 4° 13'
NP2 49° 83' -11° T 95° 3'
N:138 SCORE 97% N 198° 77'

21 JUN. 2022 19:04:59.7
E OFF AOMORI PREF
40°54.1'N 143°09.6'E
H: 18KM M:3.7



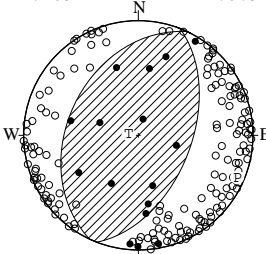
STR DIP SLIP AZM PLG
NP1 168° 31' 43° P 111° 21'
NP2 39° 69' 114° T 342° 59'
N:47 SCORE 91% N 210° 22'

21 JUN. 2022 19:44:24.3
SHIGA GIFU BORDER REGION
35°26.8'N 136°20.2'E
H: 13KM M:3.4



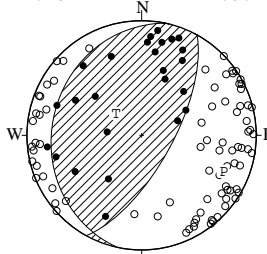
STR DIP SLIP AZM PLG
NP1 148° 35' 36° P 95° 20'
NP2 26° 70' 119° T 333° 55'
N:138 SCORE 99% N 196° 27'

23 JUN. 2022 02:19:32.2
E OFF FUKUSHIMA PREF
37°47.0'N 141°40.3'E
H: 59KM M:3.9



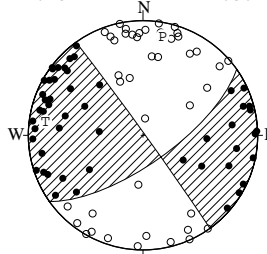
STR DIP SLIP AZM PLG
NP1 205° 38' 93° P 113° 7'
NP2 21° 52' 88° T 277° 83'
N:185 SCORE 97% N 23° 2'

23 JUN. 2022 09:15:41.1
NE OFF IWATE PREF
40°20.8'N 142°02.1'E
H: 52KM M:3.7



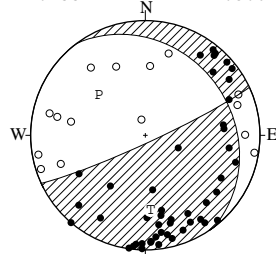
STR DIP SLIP AZM PLG
NP1 152° 23' 74° P 114° 23'
NP2 29° 68' 96° T 310° 66'
N:107 SCORE 99% N 207° 6'

24 JUN. 2022 00:19:55.4
MID KOCHI PREF
33°46.1'N 133°22.4'E
H: 37KM M:3.4



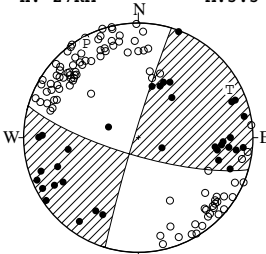
STR DIP SLIP AZM PLG
NP1 55° 70' 1° P 11° 13'
NP2 324° 89' 160° T 278° 15'
N:95 SCORE 100% N 140° 70'

25 JUN. 2022 18:30:59.4
E OFF FUKUSHIMA PREF
37°46.4'N 141°36.7'E
H: 55KM M:3.6



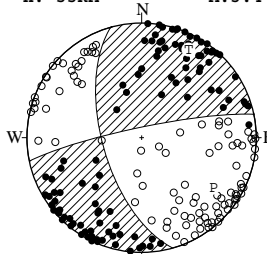
STR DIP SLIP AZM PLG
NP1 323° 25' -13° P 311° 45'
NP2 65° 85' -114° T 176° 35'
N:63 SCORE 100% N 68° 24'

25 JUN. 2022 18:49:52.1
SAGAMINADA
34°55.0'N 139°29.2'E
H: 27KM M:3.3



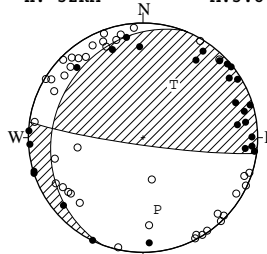
STR DIP SLIP AZM PLG
NP1 106° 77' 177° P 331° 7'
NP2 197° 87' 13° T 62° 11'
N:130 SCORE 96% N 209° 7'

26 JUN. 2022 06:31:25.3
SOUTHERN NARA PREF
34°13.3'N 135°59.8'E
H: 55KM M:3.4



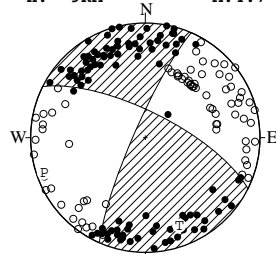
STR DIP SLIP AZM PLG
NP1 164° 62' -8° P 125° 25'
NP2 258° 83' -152° T 28° 14'
N:203 SCORE 100% N 272° 61'

26 JUN. 2022 17:21:31.5
E OFF MIYAGI PREF
38°27.9'N 142°12.9'E
H: 32KM M:3.8



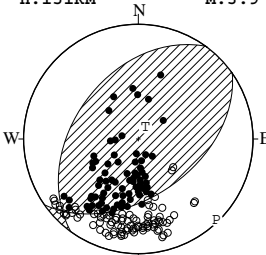
STR DIP SLIP AZM PLG
NP1 201° 22' 14° P 169° 36'
NP2 98° 85' 112° T 30° 46'
N:67 SCORE 94% N 276° 22'

26 JUN. 2022 21:44:48.4
SOUTHERN KUMAMOTO PREF
32°32.4'N 130°41.1'E
H: 9KM M:4.7



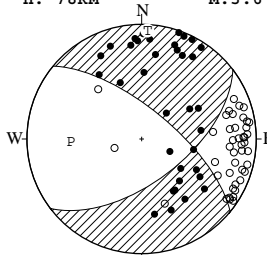
STR DIP SLIP AZM PLG
NP1 296° 72' 9° P 251° 7'
NP2 204° 82' 161° T 159° 19'
N:170 SCORE 96% N 0° 70'

27 JUN. 2022 06:34:36.6
SATSUMA PENINSULA REGION
31°08.4'N 130°23.6'E
H: 151KM M:3.9



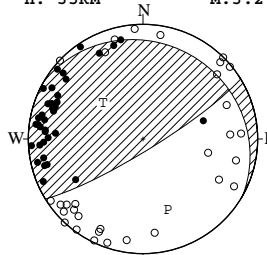
STR DIP SLIP AZM PLG
NP1 216° 43' 76° P 136° 3'
NP2 55° 49' 103° T 29° 80'
N:162 SCORE 96% N 227° 10'

27 JUN. 2022 13:57:52.6
NEMURO REGION
43°17.7'N 145°26.2'E
H: 78KM M:3.6



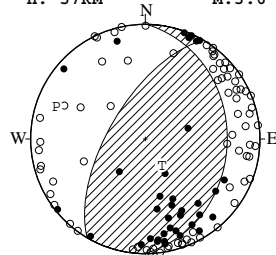
STR DIP SLIP AZM PLG
NP1 53° 59' -155° P 268° 38'
NP2 309° 69' -33° T 3° 6'
N:78 SCORE 97% N 101° 51'

27 JUN. 2022 16:08:25.3
BUNGO CHANNEL
32°52.3'N 132°11.4'E
H: 35KM M:3.2



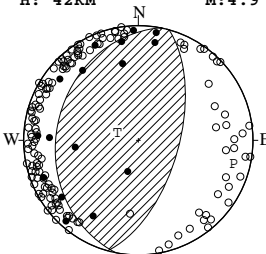
STR DIP SLIP AZM PLG
NP1 300° 17' 150° P 161° 35'
NP2 58° 82' 75° T 312° 51'
N:67 SCORE 96% N 61° 14'

27 JUN. 2022 18:31:16.2
SE OFF MIYAGI PREF
37°54.3'N 141°42.1'E
H: 57KM M:3.6



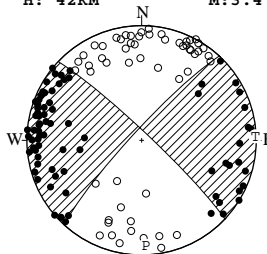
STR DIP SLIP AZM PLG
NP1 1° 29' 63° P 290° 18'
NP2 210° 64' 104° T 148° 68'
N:112 SCORE 91% N 24° 13'

28 JUN. 2022 05:03:03.3
E OFF MIYAGI PREF
38°28.0'N 142°07.6'E
H: 42KM M:4.9



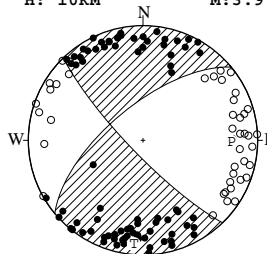
STR DIP SLIP AZM PLG
NP1 191° 29' 86° P 104° 16'
NP2 16° 61' 92° T 291° 74'
N:159 SCORE 94% N 195° 2'

28 JUN. 2022 19:16:04.1
S PART OF KII CHANNEL
33°38.7'N 135°05.2'E
H: 42KM M:3.4



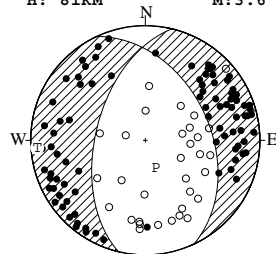
STR DIP SLIP AZM PLG
NP1 223° 83' -6° P 178° 9'
NP2 313° 84' -173° T 88° 1'
N:133 SCORE 99% N 352° 81'

29 JUN. 2022 09:20:07.0
NW KUMAMOTO PREF
32°47.3'N 130°32.8'E
H: 10KM M:3.9



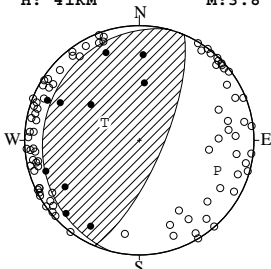
STR DIP SLIP AZM PLG
NP1 230° 66' -170° P 91° 24'
NP2 136° 80' -24° T 185° 10'
N:125 SCORE 98% N 296° 64'

30 JUN. 2022 07:05:04.8
E OFF FUKUSHIMA PREF
37°20.3'N 141°22.4'E
H: 81KM M:3.6



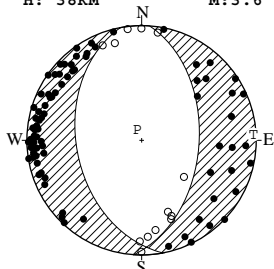
STR DIP SLIP AZM PLG
NP1 335° 43' -120° P 160° 69'
NP2 193° 54' -65° T 266° 6'
N:122 SCORE 98% N 358° 20'

30 JUN. 2022 12:58:56.9
 E OFF IWATE PREF
 39°05.6'N 142°12.6'E
 H: 41KM M:3.8



STR	DIP	SLIP	AZM	PLG
NP1	194°	17'	82°	P 111° 28'
NP2	23°	73'	93°	T 297° 62'
N:96	SCORE	99%	N 202'	2°

30 JUN. 2022 19:34:44.3
 HYUGANADA REGION
 31°52.0'N 131°40.8'E
 H: 38KM M:3.6



STR	DIP	SLIP	AZM	PLG
NP1	169°	42'	-101°	P 334° 82'
NP2	4°	49'	-80°	T 87° 3'
N:93	SCORE	100%	N 177'	7°