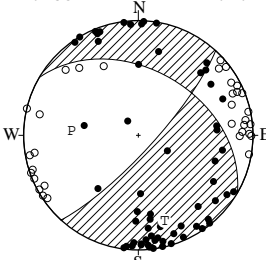


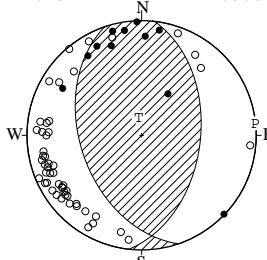
NODAL PLANE SOLUTIONS FOR EARTHQUAKES IN MAY, 2022

01 MAY. 2022 14:41:55.1
E OFF FUKUSHIMA PREF
37°45.8'N 141°34.3'E
H: 53KM M:4.1



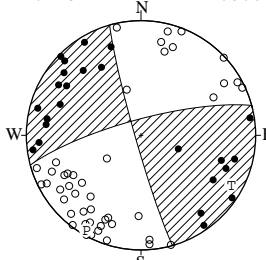
STR DIP SLIP AZM PLG
NP1 300° 42' -16° P 274° 41'
NP2 42° 79' -131° T 163° 23'
N:95 SCORE 95% N 52° 40'

01 MAY. 2022 16:20:58.1
E OFF AOMORI PREF
41°44.6'N 142°35.5'E
H: 34KM M:3.8



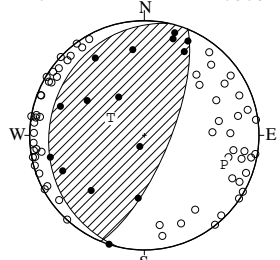
STR DIP SLIP AZM PLG
NP1 161° 46' 72° P 84° 1'
NP2 161° 47' 108° T 350° 77'
N:62 SCORE 95% N 174° 13'

01 MAY. 2022 21:43:53.5
NORTHERN IWATE PREF
39°33.2'N 141°54.0'E
H: 15KM M:3.6



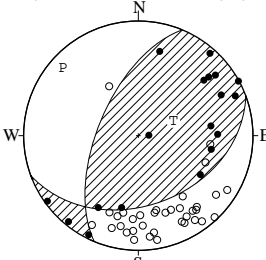
STR DIP SLIP AZM PLG
NP1 255° 79' 4° P 210° 5'
NP2 164° 86' 169° T 119° 11'
N:69 SCORE 100% N 324° 78'

01 MAY. 2022 23:38:03.0
NE OFF IWATE PREF
40°17.1'N 142°14.6'E
H: 44KM M:3.5



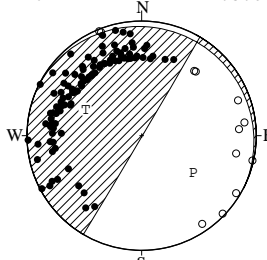
STR DIP SLIP AZM PLG
NP1 193° 18' 81° P 110° 27'
NP2 22° 72' 93° T 297° 63'
N:78 SCORE 100% N 201° 3'

02 MAY. 2022 14:52:52.6
NOTO PENINSULA REGION
37°31.6'N 137°18.1'E
H: 12KM M:4.1



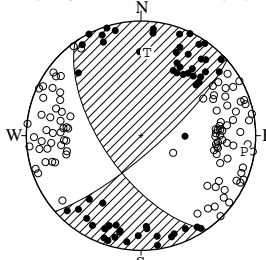
STR DIP SLIP AZM PLG
NP1 300° 42' -16° P 274° 41'
NP2 203° 61' 63° T 67° 63'
N:53 SCORE 96% N 217° 24'

02 MAY. 2022 16:08:14.1
HYUGANADA REGION
31°35.5'N 131°49.0'E
H: 22KM M:5.0



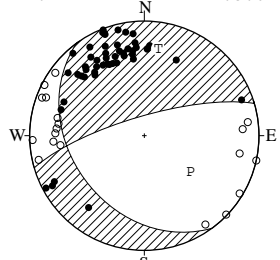
STR DIP SLIP AZM PLG
NP1 295° 6' 175° P 126° 44'
NP2 31° 89' 84° T 295° 45'
N:113 SCORE 100% N 31° 6'

02 MAY. 2022 22:21:03.1
KYOTO OSAKA BORDER REG
35°02.7'N 135°34.0'E
H: 13KM M:4.4



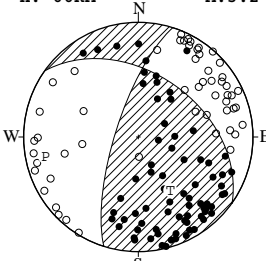
STR DIP SLIP AZM PLG
NP1 145° 63' 14° P 99° 10'
NP2 49° 78' 152° T 4° 28'
N:159 SCORE 99% N 207° 60'

03 MAY. 2022 02:00:06.2
HYUGANADA REGION
31°35.5'N 131°49.0'E
H: 21KM M:3.6



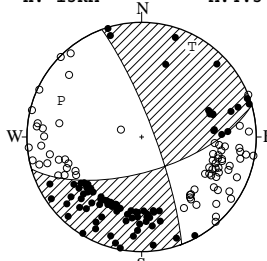
STR DIP SLIP AZM PLG
NP1 144° 36' -24° P 128° 48'
NP2 254° 76' -123° T 9° 24'
N:68 SCORE 100% N 263° 32'

03 MAY. 2022 03:13:10.8
NORTHERN MIYAGI PREF
38°47.3'N 141°38.6'E
H: 66KM M:3.2



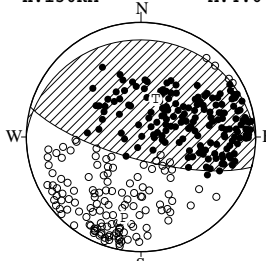
STR DIP SLIP AZM PLG
NP1 305° 44' 24° P 258° 18'
NP2 198° 74' 132° T 148° 45'
N:128 SCORE 97% N 4° 39'

03 MAY. 2022 15:50:38.2
EASTERN TOTTORI PREF
35°25.4'N 133°59.0'E
H: 13KM M:4.3



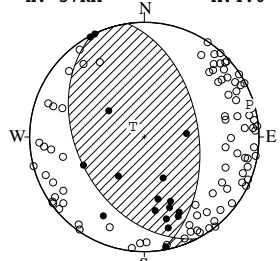
STR DIP SLIP AZM PLG
NP1 74° 65' -170° P 294° 24'
NP2 340° 81' -25° T 29° 11'
N:153 SCORE 99% N 142° 63'

03 MAY. 2022 19:39:57.5
TOKYO PREF
35°39.7'N 139°28.9'E
H:130KM M:4.6



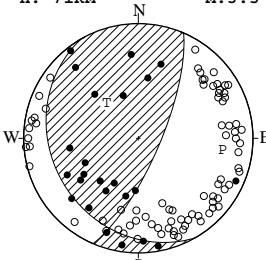
STR DIP SLIP AZM PLG
NP1 271° 17' 77° P 192° 29'
NP2 105° 74' 94° T 21° 61'
N:306 SCORE 99% N 284° 4'

03 MAY. 2022 22:04:29.2
SE OFF MIYAGI PREF
37°51.8'N 141°41.9'E
H: 57KM M:4.0



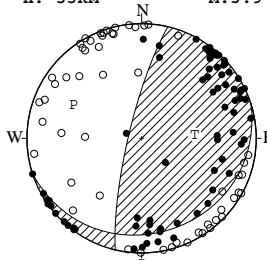
STR DIP SLIP AZM PLG
NP1 153° 41' 75° P 73° 5'
NP2 352° 51' 102° T 313° 79'
N:104 SCORE 97% N 164° 9'

05 MAY. 2022 00:20:14.7
S OFF URAKAWA
41°55.9'N 142°19.6'E
H: 71KM M:3.5



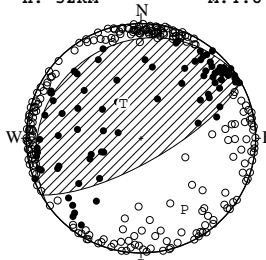
STR DIP SLIP AZM PLG
NP1 150° 25' 40° P 98° 27'
NP2 23° 75' 109° T 318° 56'
N:103 SCORE 96% N 198° 19'

05 MAY. 2022 14:55:01.6
E OFF FUKUSHIMA PREF
37°43.0'N 141°32.5'E
H: 53KM M:3.9



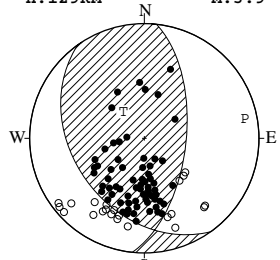
STR DIP SLIP AZM PLG
NP1 72° 18' 148° P 296° 34'
NP2 193° 81' 75° T 86° 52'
N:129 SCORE 93% N 196° 15'

05 MAY. 2022 18:42:02.1
SW IBARAKI PREF
36°08.4'N 139°50.6'E
H: 52KM M:4.8



STR DIP SLIP AZM PLG
NP1 234° 17' 84° P 149° 28'
NP2 60° 73' 92° T 333° 62'
N:308 SCORE 95% N 240° 2'

06 MAY. 2022 11:29:48.1
SATSUMA PENINSULA REGION
31°06.4'N 130°25.4'E
H:129KM M:3.9



STR DIP SLIP AZM PLG
NP1 144° 38' 55° P 79° 12'
NP2 6° 60' 114° T 321° 66'
N:89 SCORE 100% N 174° 21'

EQUAL AREA PROJECTION, LOWER HEMISPHERE.

AZM:AZIMUTH OF PRESSURE (P), TENSION (T), NULL (N)-AXIS, MEASURED CLOCKWISE FROM NORTH.

PLG:PLUNGE OF P,T,N-AXIS, MEASURED DOWN FROM THE HORIZONTAL PLANE.

STR:STRIKE OF NODAL PLANE (NP1, NP2), MEASURED CLOCKWISE FROM NORTH.

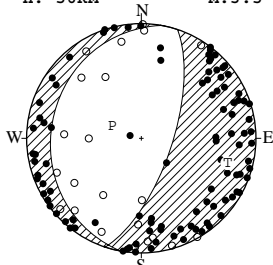
DIP:DIP OF NODAL PLANE, MEASURED DOWN FROM THE HORIZONTAL PLANE.

SLIP:SLIP DIRECTION OF THE HANGING WALL RELATIVE TO THE FOOT WALL, MEASURED COUNTERCLOCKWISE FROM THE STRIKE DIRECTION.

N:DATA NUMBER.

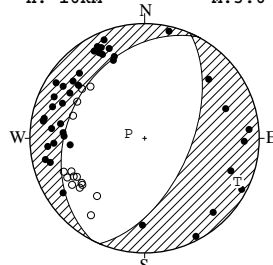
SCORE:RATIO OF THE CONSISTENT DATA NUMBER TO THE TOTAL DATA NUMBER.

06 MAY. 2022 12:03:48.0
E OFF FUKUSHIMA PREF
37°42.4'N 141°33.7'E
H: 56KM M:3.5



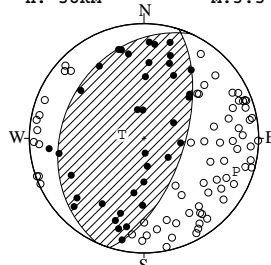
STR DIP SLIP AZM PLG
NP1 190° 22' -98° P 294° 67'
NP2 18° 68' -87° T 106° 23'
N:125 SCORE 89% N 197° 3'

07 MAY. 2022 02:40:58.5
E OFF FUKUSHIMA PREF
37°33.5'N 141°57.6'E
H: 16KM M:3.6



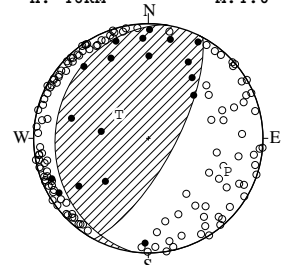
STR DIP SLIP AZM PLG
NP1 208° 33' -85° P 285° 78'
NP2 23° 57' -92° T 115° 12'
N:55 SCORE 95% N 25° 2'

08 MAY. 2022 09:29:36.7
NORTHERN IBARAKI PREF
36°31.8'N 140°34.3'E
H: 58KM M:3.5



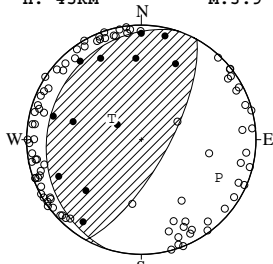
STR DIP SLIP AZM PLG
NP1 204° 29' 96° P 110° 16'
NP2 18° 61' 87° T 279° 74'
N:106 SCORE 99% N 19° 3'

09 MAY. 2022 03:36:07.7
KINKAZAN REGION
38°37.3'N 141°54.0'E
H: 46KM M:4.0



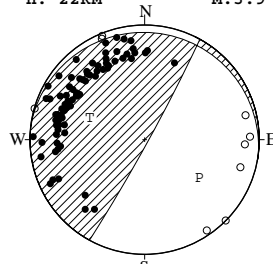
STR DIP SLIP AZM PLG
NP1 188° 20' 71° P 113° 26'
NP2 28° 71' 97° T 309° 63'
N:148 SCORE 97% N 206° 6'

09 MAY. 2022 06:16:03.8
SE OFF MIYAGI PREF
37°46.2'N 141°50.2'E
H: 45KM M:3.9



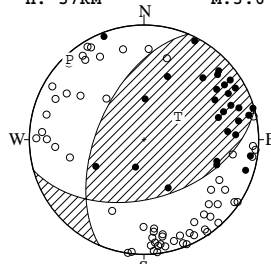
STR DIP SLIP AZM PLG
NP1 198° 19' 79° P 116° 26'
NP2 29° 71' 94° T 305° 64'
N:100 SCORE 98% N 208° 4'

09 MAY. 2022 19:03:18.1
HYUGANADA REGION
31°32.7'N 131°51.2'E
H: 22KM M:3.9



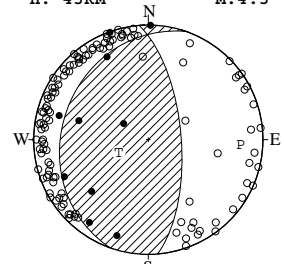
STR DIP SLIP AZM PLG
NP1 278° 7' 159° P 125° 42'
NP2 29° 87' 83° T 292° 47'
N:85 SCORE 100% N 29° 7'

10 MAY. 2022 01:49:16.3
E OFF FUKUSHIMA PREF
37°32.3'N 141°34.6'E
H: 57KM M:3.6



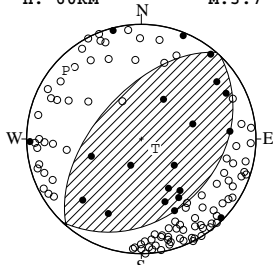
STR DIP SLIP AZM PLG
NP1 74° 47' 131° P 317° 5'
NP2 203° 56' 55° T 56° 61'
N:89 SCORE 96% N 224° 28'

10 MAY. 2022 01:57:40.0
SE OFF MIYAGI PREF
37°46.4'N 141°50.2'E
H: 43KM M:4.3



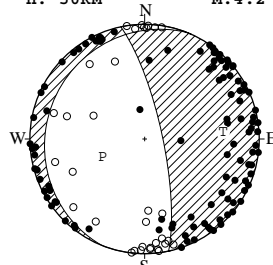
STR DIP SLIP AZM PLG
NP1 199° 25' 112° P 93° 21'
NP2 355° 67' 80° T 247° 67'
N:133 SCORE 98% N 359° 9'

10 MAY. 2022 13:53:21.2
SE OFF MIYAGI PREF
37°56.5'N 141°48.9'E
H: 60KM M:3.7



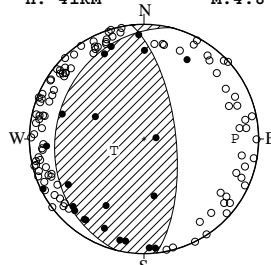
STR DIP SLIP AZM PLG
NP1 44° 33' 92° P 312° 12'
NP2 221° 57' 89° T 126° 78'
N:115 SCORE 96% N 222° 1'

10 MAY. 2022 22:32:46.9
E OFF FUKUSHIMA PREF
37°50.1'N 141°36.6'E
H: 50KM M:4.2



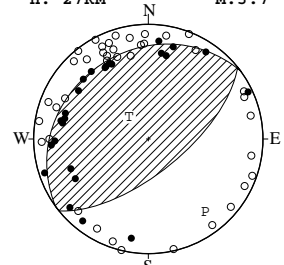
STR DIP SLIP AZM PLG
NP1 202° 15' -57° P 247° 57'
NP2 348° 77' -98° T 85° 32'
N:144 SCORE 97% N 350° 8'

11 MAY. 2022 14:27:38.5
E OFF MIYAGI PREF
38°35.6'N 142°14.3'E
H: 41KM M:4.8



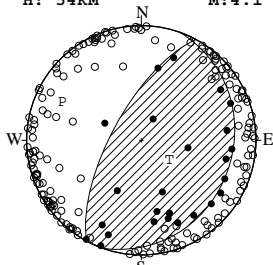
STR DIP SLIP AZM PLG
NP1 194° 24' 109° P 90° 22'
NP2 354° 67' 82° T 249° 67'
N:125 SCORE 98% N 357° 7'

11 MAY. 2022 20:25:03.5
SE OFF TOKACHI
42°19.2'N 144°28.1'E
H: 27KM M:3.7



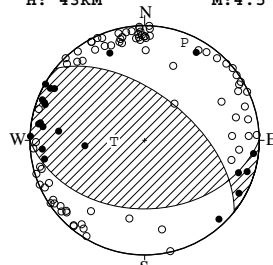
STR DIP SLIP AZM PLG
NP1 234° 24' 92° P 142° 21'
NP2 51° 66' 89° T 319° 69'
N:64 SCORE 88% N 52° 1'

12 MAY. 2022 03:16:45.2
SE OFF MIYAGI PREF
37°48.0'N 141°42.9'E
H: 54KM M:4.1



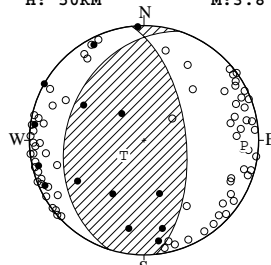
STR DIP SLIP AZM PLG
NP1 20° 21' 82° P 296° 24'
NP2 208° 69' 93° T 124° 66'
N:199 SCORE 94% N 27° 3'

13 MAY. 2022 05:10:21.2
E OFF FUKUSHIMA PREF
37°15.1'N 141°31.8'E
H: 43KM M:4.5



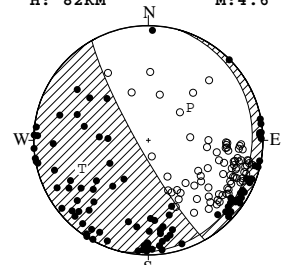
STR DIP SLIP AZM PLG
NP1 90° 40' 58° P 22° 9'
NP2 309° 57' 114° T 268° 68'
N:101 SCORE 95% N 115° 20'

13 MAY. 2022 17:35:00.8
E OFF FUKUSHIMA PREF
37°24.3'N 141°44.6'E
H: 50KM M:3.8



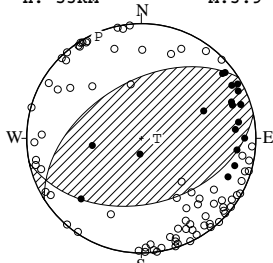
STR DIP SLIP AZM PLG
NP1 198° 32' 111° P 93° 14'
NP2 354° 60' 77° T 234° 72'
N:89 SCORE 93% N 0° 11'

14 MAY. 2022 19:48:33.2
SE OFF BOSO PENINSULA
34°40.4'N 140°32.5'E
H: 82KM M:4.6



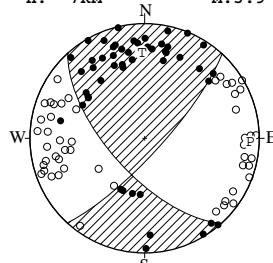
STR DIP SLIP AZM PLG
NP1 15° 11' -46° P 52° 52'
NP2 150° 82' -97° T 247° 37'
N:176 SCORE 96% N 151° 7'

14 MAY. 2022 23:08:43.7
SE OFF MIYAGI PREF
38°01.0'N 141°53.2'E
H: 53KM M:3.9



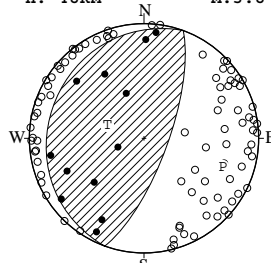
STR DIP SLIP AZM PLG
NP1 78° 42' 105° P 337° 4'
NP2 238° 50' 77° T 91° 79°
N:99 SCORE 96% N 246° 10°

16 MAY. 2022 14:29:49.5
CENTRAL WAKAYAMA PREF
33°57.3'N 135°10.0'E
H: 7KM M:3.9



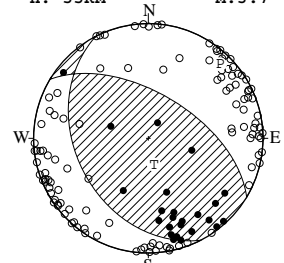
STR DIP SLIP AZM PLG
NP1 138° 65' 13° P 92° 9'
NP2 42° 78' 155° T 358° 26°
N:99 SCORE 98% N 200° 62°

17 MAY. 2022 18:36:57.9
E OFF FUKUSHIMA PREF
37°03.3'N 141°13.2'E
H: 48KM M:3.8



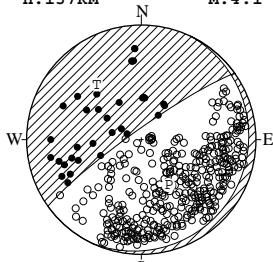
STR DIP SLIP AZM PLG
NP1 200° 17' 90° P 110° 28°
NP2 20° 73' 90° T 290° 62°
N:100 SCORE 100% N 20° 0°

17 MAY. 2022 19:51:17.6
E OFF FUKUSHIMA PREF
37°46.4'N 141°42.0'E
H: 55KM M:3.7



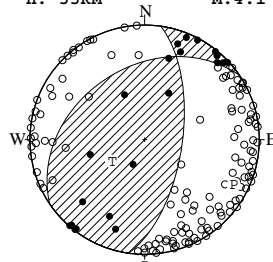
STR DIP SLIP AZM PLG
NP1 153° 37' 116° P 44° 11°
NP2 301° 58' 72° T 168° 71°
N:139 SCORE 97% N 311° 15°

17 MAY. 2022 22:46:30.7
NEAR IZU-OSHIMA ISLAND
34°45.0'N 139°34.2'E
H:137KM M:4.1



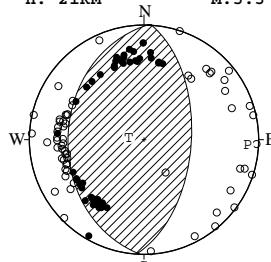
STR DIP SLIP AZM PLG
NP1 207° 8' -119° P 149° 52°
NP2 235° 83' -86° T 321° 38°
N:391 SCORE 100% N 54° 4°

17 MAY. 2022 22:53:53.1
SE OFF MIYAGI PREF
37°58.0'N 141°49.0'E
H: 55KM M:4.1



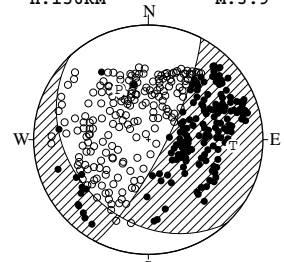
STR DIP SLIP AZM PLG
NP1 236° 37' 131° P 117° 14°
NP2 8° 63' 63° T 236° 62°
N:149 SCORE 97% N 21° 23°

18 MAY. 2022 06:17:19.0
E OFF AOMORI PREF
40°59.2'N 143°09.8'E
H: 21KM M:5.3



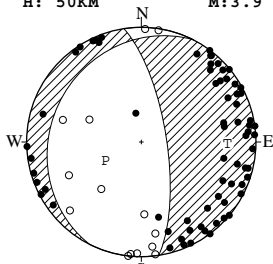
STR DIP SLIP AZM PLG
NP1 182° 34' 88° P 93° 11°
NP2 4° 56' 91° T 278° 79°
N:108 SCORE 97% N 183° 1°

18 MAY. 2022 14:11:03.8
SE GUNMA PREF
36°19.5'N 138°40.8'E
H:156KM M:3.9



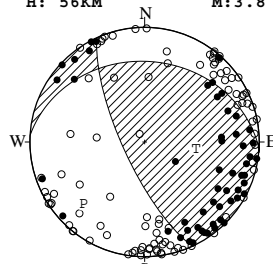
STR DIP SLIP AZM PLG
NP1 137° 32' -157° P 329° 48°
NP2 27° 78' -60° T 94° 27°
N:352 SCORE 97% N 201° 29°

18 MAY. 2022 19:26:18.5
E OFF FUKUSHIMA PREF
37°49.8'N 141°36.3'E
H: 50KM M:3.9



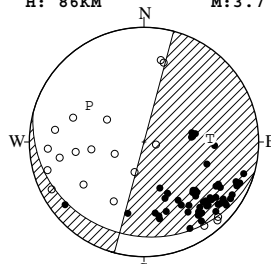
STR DIP SLIP AZM PLG
NP1 207° 22' -56° P 243° 61°
NP2 351° 72' -102° T 91° 26°
N:83 SCORE 98% N 355° 12°

18 MAY. 2022 23:17:32.0
E OFF FUKUSHIMA PREF
37°44.0'N 141°32.2'E
H: 56KM M:3.8



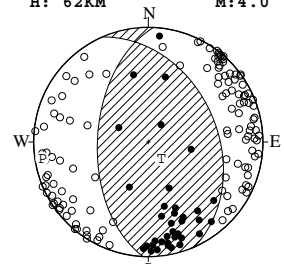
STR DIP SLIP AZM PLG
NP1 273° 30' 32° P 225° 25°
NP2 155° 75' 116° T 97° 53°
N:148 SCORE 90% N 328° 25°

19 MAY. 2022 16:18:45.4
FAR S OFF BOSO PENINSULA
34°09.3'N 140°06.1'E
H: 86KM M:3.7



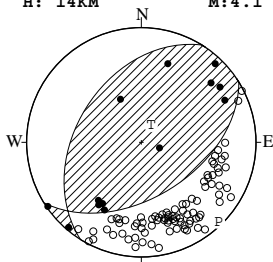
STR DIP SLIP AZM PLG
NP1 105° 19' 180° P 303° 42°
NP2 195° 90' 71° T 87° 42°
N:72 SCORE 97% N 195° 19°

20 MAY. 2022 18:12:20.7
E OFF FUKUSHIMA PREF
37°47.7'N 141°44.0'E
H: 62KM M:4.0



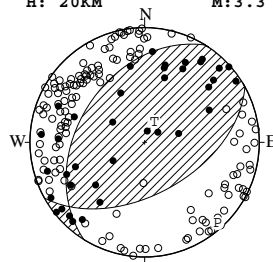
STR DIP SLIP AZM PLG
NP1 336° 40' 69° P 261° 7°
NP2 183° 53' 106° T 143° 75°
N:159 SCORE 99% N 353° 13°

20 MAY. 2022 19:58:18.1
NOTO PENINSULA REGION
37°31.1'N 137°19.0'E
H: 14KM M:4.1



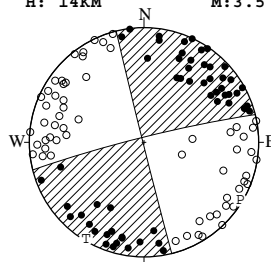
STR DIP SLIP AZM PLG
NP1 212° 43' 70° P 136° 4°
NP2 58° 51' 107° T 29° 76°
N:100 SCORE 100% N 227° 13°

21 MAY. 2022 16:03:32.3
EASTERN YAMANASHI PREF
35°32.0'N 138°58.4'E
H: 20KM M:3.3



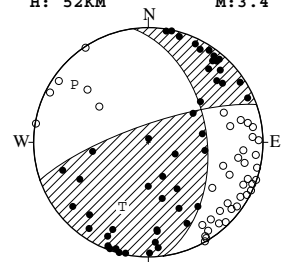
STR DIP SLIP AZM PLG
NP1 212° 41' 67° P 138° 6°
NP2 61° 53' 108° T 25° 74°
N:175 SCORE 94% N 230° 15°

21 MAY. 2022 21:35:51.7
MID KYOTO PREF
35°03.1'N 135°34.8'E
H: 14KM M:3.5



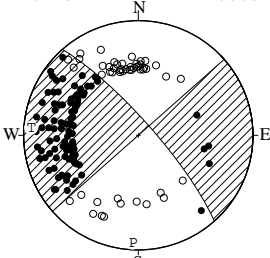
STR DIP SLIP AZM PLG
NP1 256° 86° -179° P 121° 3°
NP2 166° 89° -4° T 211° 2°
N:115 SCORE 100% N 335° 86°

22 MAY. 2022 06:37:53.7
EASTERN FUKUSHIMA PREF
37°02.6'N 140°58.3'E
H: 52KM M:3.4



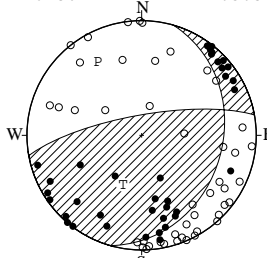
STR DIP SLIP AZM PLG
NP1 352° 48' 17° P 308° 19°
NP2 251° 78' 136° T 202° 39°
N:87 SCORE 100% N 58° 45°

22 MAY. 2022 12:24:11.3
E OFF IBARAKI PREF
36°46.4'N 141°24.2'E
H: 56KM M:6.0



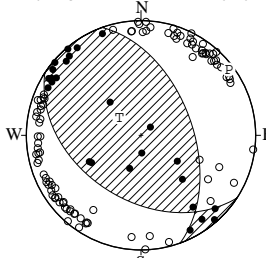
STR DIP SLIP AZM PLG
NP1 319° 80' 180° P 183° 7'
NP2 48° 90' 10° T 274° 7'
N:147 SCORE 98% N 49° 80'

22 MAY. 2022 17:25:36.5
SE OFF MIYAGI PREF
37°51.2'N 141°41.7'E
H: 56KM M:3.5



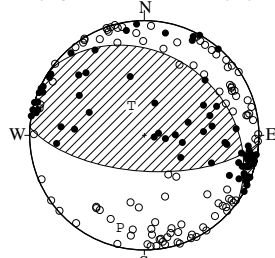
STR DIP SLIP AZM PLG
NP1 16° 30' 30° P 329° 26'
NP2 260° 76° 117° T 201° 52'
N:83 SCORE 95% N 73° 26'

22 MAY. 2022 21:22:15.8
HIDAKA REGION
42°10.0'N 142°58.1'E
H: 43KM M:4.7



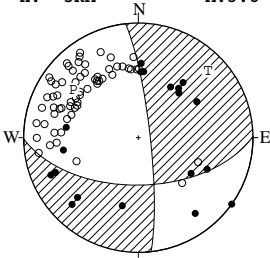
STR DIP SLIP AZM PLG
NP1 123° 43° 61° P 53° 5'
NP2 340° 53° 114° T 309° 70'
N:124 SCORE 100% N 145° 19'

23 MAY. 2022 00:42:31.4
KUJUKURI COAST BOSO PEN
35°09.7'N 140°24.1'E
H: 54KM M:4.2



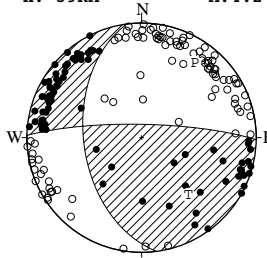
STR DIP SLIP AZM PLG
NP1 306° 29° 118° P 195° 18'
NP2 94° 64° 75° T 336° 67'
N:174 SCORE 90% N 101° 14'

23 MAY. 2022 04:26:22.1
E OFF IBARAKI PREF
36°47.9'N 141°23.5'E
H: 56KM M:3.8



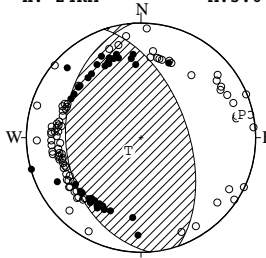
STR DIP SLIP AZM PLG
NP1 89° 56° -170° P 306° 30'
NP2 354° 82° -34° T 46° 17'
N:81 SCORE 94% N 162° 55'

23 MAY. 2022 08:20:22.1
TOKUSHIMA PREF
33°56.4'N 134°18.5'E
H: 39KM M:4.2



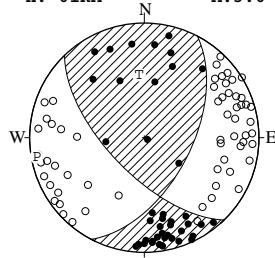
STR DIP SLIP AZM PLG
NP1 173° 48° 167° P 35° 21'
NP2 271° 81° 43° T 141° 36'
N:170 SCORE 99% N 281° 47'

23 MAY. 2022 11:01:05.8
E OFF AOMORI PREF
41°13.4'N 143°05.8'E
H: 24KM M:5.6



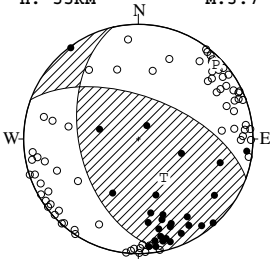
STR DIP SLIP AZM PLG
NP1 176° 35° 102° P 77° 11'
NP2 341° 56° 82° T 224° 77'
N:124 SCORE 93% N 346° 7'

24 MAY. 2022 00:23:45.7
E OFF FUKUSHIMA PREF
37°40.9'N 141°39.7'E
H: 61KM M:3.6



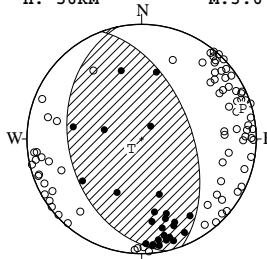
STR DIP SLIP AZM PLG
NP1 28° 56° 149° P 260° 5'
NP2 136° 65° 38° T 355° 44'
N:102 SCORE 99% N 165° 46'

24 MAY. 2022 04:45:56.7
E OFF FUKUSHIMA PREF
37°45.6'N 141°41.6'E
H: 55KM M:3.7



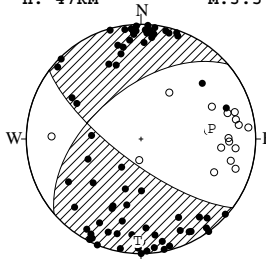
STR DIP SLIP AZM PLG
NP1 167° 47° 136° P 46° 7'
NP2 290° 60° 52° T 147° 57'
N:99 SCORE 98% N 312° 32'

24 MAY. 2022 05:56:24.6
E OFF FUKUSHIMA PREF
37°45.5'N 141°41.8'E
H: 56KM M:3.6



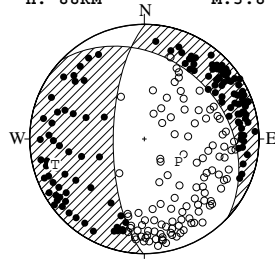
STR DIP SLIP AZM PLG
NP1 168° 36° 97° P 73° 9'
NP2 339° 54° 85° T 229° 80'
N:104 SCORE 99% N 342° 4'

24 MAY. 2022 12:43:23.5
NORTHERN CHIBA PREF
35°50.9'N 139°59.5'E
H: 47KM M:3.5



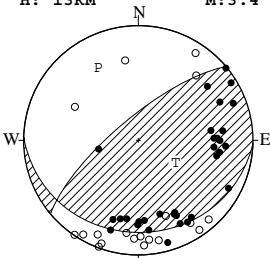
STR DIP SLIP AZM PLG
NP1 229° 54° -159° P 82° 38'
NP2 127° 73° -38° T 182° 12'
N:90 SCORE 98% N 286° 49'

25 MAY. 2022 03:04:01.7
E OFF FUKUSHIMA PREF
37°30.9'N 141°04.7'E
H: 88KM M:3.8



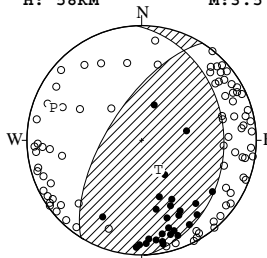
STR DIP SLIP AZM PLG
NP1 313° 31° -133° P 124° 61'
NP2 181° 68° -68° T 254° 20'
N:238 SCORE 99% N 352° 20'

25 MAY. 2022 21:51:36.7
NOTO PENINSULA REGION
37°30.8'N 137°12.5'E
H: 13KM M:3.4



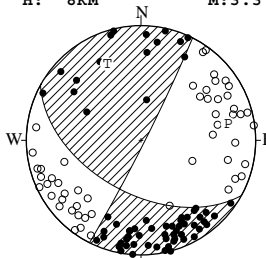
STR DIP SLIP AZM PLG
NP1 92° 21° 130° P 331° 28'
NP2 230° 74° 76° T 121° 59'
N:51 SCORE 94% N 234° 13'

26 MAY. 2022 20:10:23.2
SE OFF MIYAGI PREF
37°54.0'N 141°43.9'E
H: 58KM M:3.5



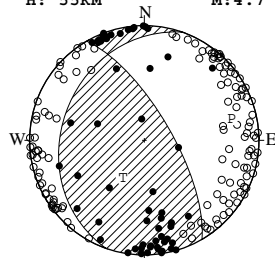
STR DIP SLIP AZM PLG
NP1 357° 29° 59° P 290° 19'
NP2 212° 65° 106° T 151° 66'
N:110 SCORE 99% N 25° 15'

27 MAY. 2022 14:37:04.0
NEAR MATSUSHIRO
36°26.3'N 138°01.6'E
H: 8KM M:3.3



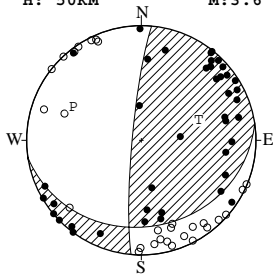
STR DIP SLIP AZM PLG
NP1 119° 52° 3° P 79° 24'
NP2 27° 87° 142° T 336° 28'
N:119 SCORE 100% N 203° 52'

27 MAY. 2022 17:59:34.7
E OFF FUKUSHIMA PREF
37°48.2'N 141°37.2'E
H: 55KM M:4.7



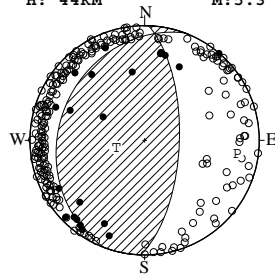
STR DIP SLIP AZM PLG
NP1 199° 28° 136° P 76° 23'
NP2 330° 71° 69° T 210° 59'
N:194 SCORE 96% N 337° 20'

28 MAY. 2022 02:01:57.7
 SE OFF MIYAGI PREF
 37°51.6'N 141°37.6'E
 H: 50KM M:3.6



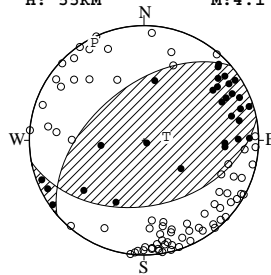
STR DIP SLIP AZM PLG
 NP1 81° 25' 165° P 296° 34°
 NP2 185° 83° 65° T 70° 46°
 N:69 SCORE 96% N 188° 24°

29 MAY. 2022 15:55:22.5
 E OFF IBARAKI PREF
 36°14.8'N 140°58.5'E
 H: 44KM M:5.3



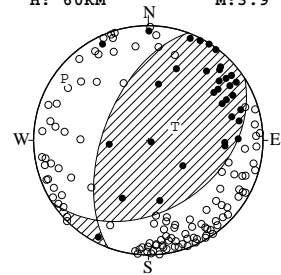
STR DIP SLIP AZM PLG
 NP1 200° 26' 107° P 98° 20°
 NP2 2° 65' 82° T 256° 69°
 N:254 SCORE 96% N 5° 7°

29 MAY. 2022 16:00:32.4
 E OFF FUKUSHIMA PREF
 37°40.7'N 141°39.3'E
 H: 55KM M:4.1



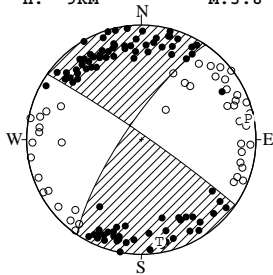
STR DIP SLIP AZM PLG
 NP1 79° 42' 113° P 333° 5°
 NP2 229° 52' 71° T 81° 74°
 N:103 SCORE 98% N 242° 15°

30 MAY. 2022 22:06:45.3
 E OFF FUKUSHIMA PREF
 37°40.9'N 141°39.5'E
 H: 60KM M:3.9



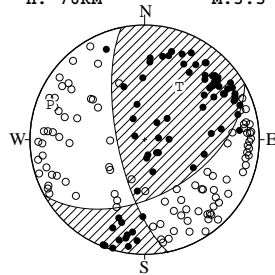
STR DIP SLIP AZM PLG
 NP1 57° 39' 120° P 306° 10°
 NP2 200° 57' 68° T 63° 69°
 N:147 SCORE 96% N 213° 18°

31 MAY. 2022 04:32:18.1
 SOUTHERN KUMAMOTO PREF
 32°32.7'N 130°41.1'E
 H: 9KM M:3.8



STR DIP SLIP AZM PLG
 NP1 214° 78' 176° P 79° 6°
 NP2 305° 86' 12° T 170° 11°
 N:136 SCORE 99% N 321° 77°

31 MAY. 2022 14:42:45.5
 SOUTHERN IBARAKI PREF
 36°06.8'N 140°13.2'E
 H: 76KM M:3.5



STR DIP SLIP AZM PLG
 NP1 61° 49' 154° P 290° 13°
 NP2 168° 71' 44° T 33° 44°
 N:168 SCORE 96% N 188° 43°