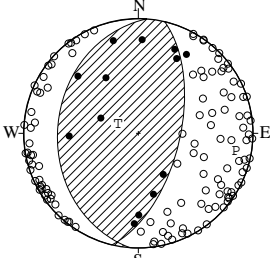


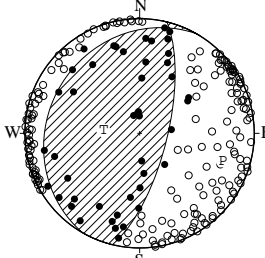
NODAL PLANE SOLUTIONS FOR EARTHQUAKES IN APRIL, 2022

02 APR. 2022 07:36:30.5
KINKAZAN REGION
38°55.1'N 141°56.2'E
H: 51KM M:3.9



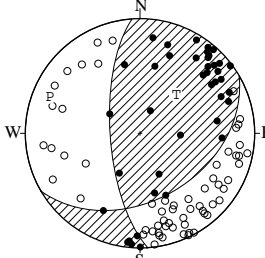
STR DIP SLIP AZM PLG
NP1 184° 30' 82° P 100° 15'
NP2 13° 60' 95° T 295° 74'
N:137 SCORE 99% N 191° 4'

02 APR. 2022 16:27:15.3
NORTHERN IBARAKI PREF
36°27.6'N 140°34.7'E
H: 56KM M:4.4



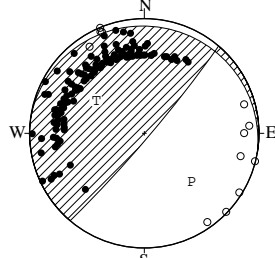
STR DIP SLIP AZM PLG
NP1 210° 20' 105° P 108° 25'
NP2 14° 70' 85° T 275° 64'
N:232 SCORE 97% N 16° 5'

02 APR. 2022 18:33:51.8
SE OFF MIYAGI PREF
37°49.9'N 141°43.2'E
H: 63KM M:4.0



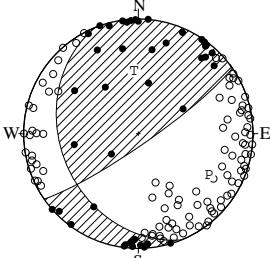
STR DIP SLIP AZM PLG
NP1 60° 41' 147° P 292° 16'
NP2 176° 69' 54° T 43° 52'
N:101 SCORE 99% N 191° 34'

02 APR. 2022 20:16:43.1
HYUGANADA REGION
31°34.0'N 131°51.0'E
H: 22KM M:4.6



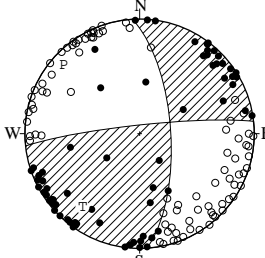
STR DIP SLIP AZM PLG
NP1 280° 7' 150° P 136° 41'
NP2 40° 86' 84° T 304° 48'
N:130 SCORE 99% N 41° 6'

03 APR. 2022 05:13:26.6
SE OFF MIYAGI PREF
37°59.2'N 141°42.7'E
H: 54KM M:3.7



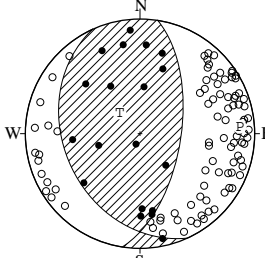
STR DIP SLIP AZM PLG
NP1 158° 32' 15° P 120° 30'
NP2 55° 82' 121° T 356° 44'
N:140 SCORE 97% N 230° 31'

03 APR. 2022 05:16:54.5
SE OFF MIYAGI PREF
37°58.3'N 141°40.8'E
H: 51KM M:4.3



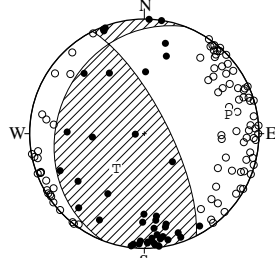
STR DIP SLIP AZM PLG
NP1 356° 68' 7° P 312° 11'
NP2 264° 84' 158° T 218° 20'
N:151 SCORE 96% N 69° 67'

03 APR. 2022 06:27:49.5
E OFF FUKUSHIMA PREF
37°37.6'N 141°36.4'E
H: 65KM M:3.5



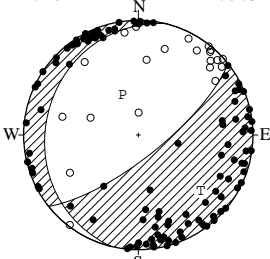
STR DIP SLIP AZM PLG
NP1 156° 34' 61° P 86° 14'
NP2 9° 61' 108° T 316° 69'
N:112 SCORE 100% N 180° 15'

03 APR. 2022 09:31:11.7
E OFF FUKUSHIMA PREF
37°41.3'N 141°34.8'E
H: 55KM M:4.0



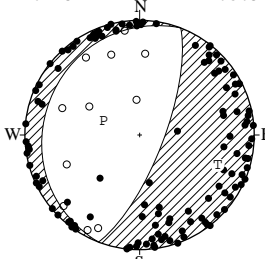
STR DIP SLIP AZM PLG
NP1 201° 24' 135° P 77° 26'
NP2 333° 73' 72° T 219° 58'
N:135 SCORE 97% N 338° 17'

03 APR. 2022 14:15:50.1
E OFF FUKUSHIMA PREF
37°48.0'N 141°38.4'E
H: 51KM M:3.9



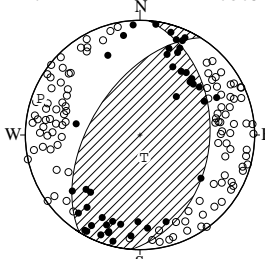
STR DIP SLIP AZM PLG
NP1 194° 20' -126° P 338° 59'
NP2 52° 74' -78° T 132° 28'
N:131 SCORE 100% N 228° 11'

03 APR. 2022 14:38:01.3
SE OFF MIYAGI PREF
37°51.7'N 141°37.1'E
H: 49KM M:3.9



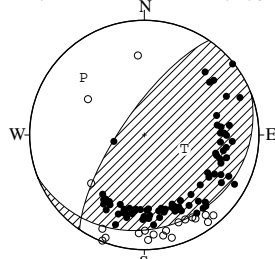
STR DIP SLIP AZM PLG
NP1 201° 17' -90° P 291° 62'
NP2 21° 73' -90° T 111° 28'
N:135 SCORE 98% N 21° 0'

03 APR. 2022 18:58:33.7
KYOTO OSAKA BORDER REG
34°54.9'N 135°37.8'E
H: 11KM M:3.9



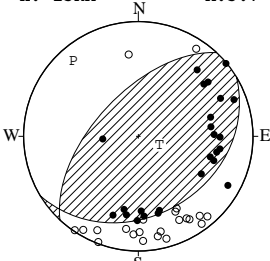
STR DIP SLIP AZM PLG
NP1 4° 39' 68° P 290° 8'
NP2 212° 55' 107° T 170° 74'
N:157 SCORE 96% N 22° 14'

04 APR. 2022 10:26:24.5
NOTO PENINSULA REGION
37°31.0'N 137°13.5'E
H: 14KM M:4.3



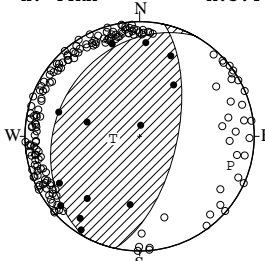
STR DIP SLIP AZM PLG
NP1 69° 19' 123° P 313° 28'
NP2 214° 74' 79° T 210° 60'
N:98 SCORE 99% N 107° 10'

04 APR. 2022 11:18:07.7
NOTO PENINSULA REGION
37°31.3'N 137°13.0'E
H: 13KM M:3.7



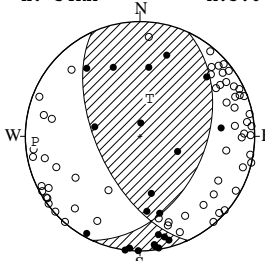
STR DIP SLIP AZM PLG
NP1 59° 31' 103° P 319° 14'
NP2 223° 60' 82° T 112° 74'
N:47 SCORE 98% N 227° 7'

04 APR. 2022 19:29:03.9
E OFF FUKUSHIMA PREF
37°20.6'N 141°34.5'E
H: 44KM M:5.4



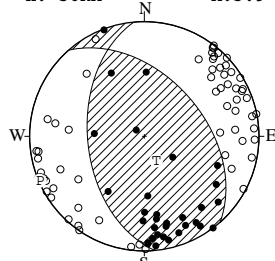
STR DIP SLIP AZM PLG
NP1 209° 28' 104° P 108° 18'
NP2 12° 63' 83° T 266° 71'
N:185 SCORE 99% N 16° 7'

04 APR. 2022 21:58:04.8
E OFF FUKUSHIMA PREF
37°45.6'N 141°38.6'E
H: 54KM M:3.6



STR DIP SLIP AZM PLG
NP1 25° 43' 131° P 267° 9'
NP2 155° 59' 59° T 14° 62'
N:83 SCORE 96% N 173° 26'

05 APR. 2022 06:33:58.6
E OFF FUKUSHIMA PREF
37°43.5'N 141°35.1'E
H: 56KM M:3.9



STR DIP SLIP AZM PLG
NP1 319° 47' 64° P 247° 1'
NP2 175° 49' 116° T 154° 71'
N:95 SCORE 99% N 337° 19'

EQUAL AREA PROJECTION , LOWER HEMISPHERE.

AZM:AZIMUTH OF PRESSURE(P), TENSION(T), NULL(N)-AXIS , MEASURED CLOCKWISE FROM NORTH.

PLG:PLUNGE OF P,T,N-AXIS , MEASURED DOWN FROM THE HORIZONTAL PLANE.

STR:STRIKE OF NODAL PLANE (NP1,NP2), MEASURED CLOCKWISE FROM NORTH.

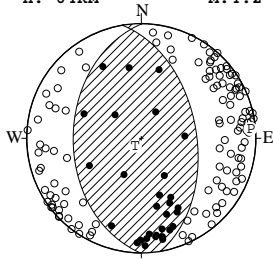
DIP:DIP OF NODAL PLANE , MEASURED DOWN FROM THE HORIZONTAL PLANE.

SLIP:SLIP DIRECTION OF THE HANGING WALL RELATIVE TO THE FOOT WALL , MEASURED COUNTERCLOCKWISE FROM THE STRIKE DIRECTION.

N:DATA NUMBER.

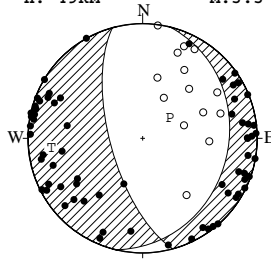
SCORE:RATIO OF THE CONSISTENT DATA NUMBER TO THE TOTAL DATA NUMBER.

06 APR. 2022 15:18:35.2
SE OFF MIYAGI PREF
37°51.5'N 141°45.1'E
H: 64KM M:4.2



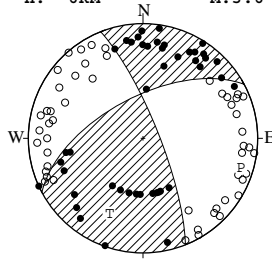
STR DIP SLIP AZM PLG
NP1 180° 40' 98° P 85° 5'
NP2 350° 50' 84° T 220° 83'
N:150 SCORE 100% N 355° 5'

06 APR. 2022 16:20:55.3
BUNGO CHANNEL
33°08.1'N 131°59.9'E
H: 49KM M:3.3



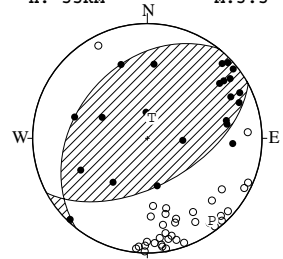
STR DIP SLIP AZM PLG
NP1 14° 26' -64° P 53° 66'
NP2 165° 67' -102° T 264° 21'
N:82 SCORE 99% N 170° 11'

06 APR. 2022 17:14:20.6
NW WAKAYAMA PREF
34°00.9'N 135°12.9'E
H: 6KM M:3.6



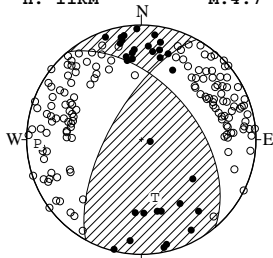
STR DIP SLIP AZM PLG
NP1 242° 61' 167° P 107° 12'
NP2 338° 75' 30° T 204° 29'
N:95 SCORE 97% N 357° 58'

07 APR. 2022 07:06:41.9
E OFF FUKUSHIMA PREF
37°49.8'N 141°37.8'E
H: 55KM M:3.5



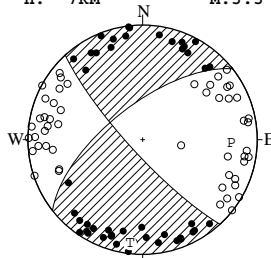
STR DIP SLIP AZM PLG
NP1 219° 36' 71° P 142° 10'
NP2 62° 56' 103° T 111° 75'
N:57 SCORE 98% N 234° 11'

07 APR. 2022 09:30:35.0
HAMANAKO LAKE REGION
34°53.7'N 137°29.9'E
H: 11KM M:4.7



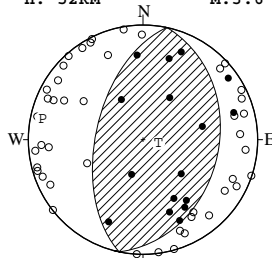
STR DIP SLIP AZM PLG
NP1 320° 50' 31° P 268° 10'
NP2 209° 67' 136° T 167° 47'
N:177 SCORE 97% N 7° 47'

07 APR. 2022 14:48:50.3
KYOTO OSAKA BORDER REG
34°51.5'N 135°36.6'E
H: 7KM M:3.3



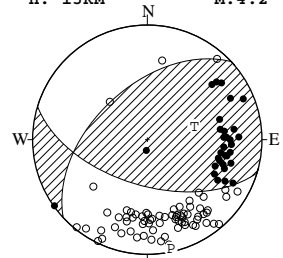
STR DIP SLIP AZM PLG
NP1 232° 66' -170° P 92° 24'
NP2 138° 81' -25° T 187° 10'
N:97 SCORE 100% N 298° 64'

08 APR. 2022 13:55:30.0
SE OFF MIYAGI PREF
37°55.2'N 141°49.2'E
H: 52KM M:3.6



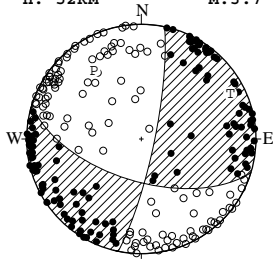
STR DIP SLIP AZM PLG
NP1 12° 34' 90° P 282° 11'
NP2 192° 56' 90° T 102° 79'
N:60 SCORE 97% N 12° 0'

08 APR. 2022 22:04:57.5
NOTO PENINSULA REGION
37°30.6'N 137°16.9'E
H: 13KM M:4.2



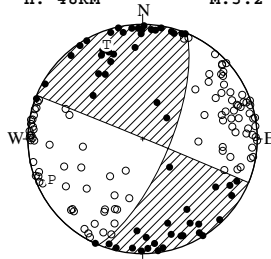
STR DIP SLIP AZM PLG
NP1 227° 52' 44° P 168° 3'
NP2 107° 57' 133° T 74° 55'
N:102 SCORE 100% N 260° 35'

09 APR. 2022 11:13:21.2
CENTRAL WAKAYAMA PREF
33°54.2'N 135°24.0'E
H: 52KM M:3.7



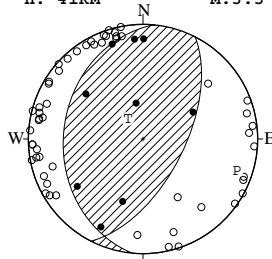
STR DIP SLIP AZM PLG
NP1 107° 60' -169° P 325° 28'
NP2 123° 81' -31° T 63° 14'
N:243 SCORE 100% N 177° 58'

10 APR. 2022 02:59:54.7
TOKYO PREF
35°47.4'N 139°53.9'E
H: 48KM M:3.2



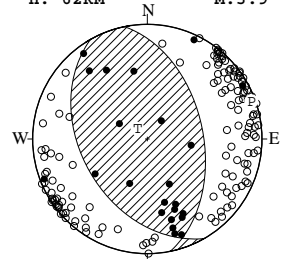
STR DIP SLIP AZM PLG
NP1 23° 71' -179° P 246° 14'
NP2 292° 89' -19° T 339° 13'
N:159 SCORE 98% N 110° 71'

10 APR. 2022 09:45:57.2
E OFF FUKUSHIMA PREF
37°25.0'N 141°50.7'E
H: 41KM M:3.5



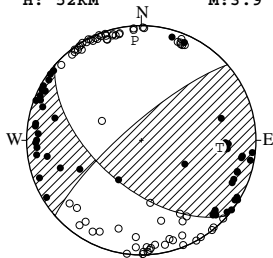
STR DIP SLIP AZM PLG
NP1 185° 31' 71° P 109° 15'
NP2 27° 61' 101° T 323° 72'
N:63 SCORE 100% N 202° 10'

10 APR. 2022 11:35:15.1
SE OFF MIYAGI PREF
37°48.1'N 141°44.7'E
H: 62KM M:3.9



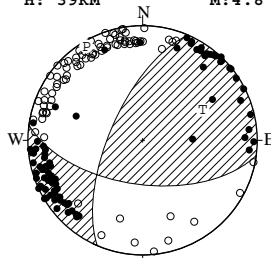
STR DIP SLIP AZM PLG
NP1 150° 42' 76° P 70° 4'
NP2 348° 50' 102° T 316° 80'
N:162 SCORE 98% N 161° 9'

10 APR. 2022 14:16:54.7
FAR S OFF BOSO PENINSULA
34°02.9'N 140°16.0'E
H: 52KM M:3.9



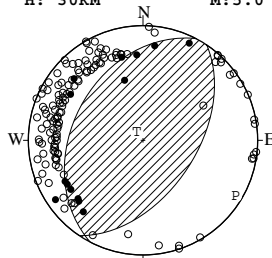
STR DIP SLIP AZM PLG
NP1 131° 57' 166° P 356° 14'
NP2 229° 78' 34° T 95° 32'
N:120 SCORE 98% N 246° 54'

10 APR. 2022 17:30:23.8
E OFF FUKUSHIMA PREF
37°18.2'N 141°49.0'E
H: 39KM M:4.8



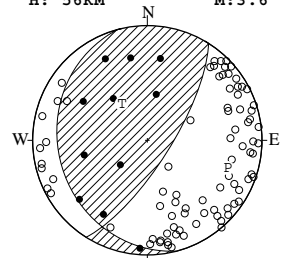
STR DIP SLIP AZM PLG
NP1 98° 58' 152° P 329° 5'
NP2 203° 66' 35° T 63° 41'
N:163 SCORE 96% N 233° 49'

10 APR. 2022 18:43:16.4
FAR E OFF IBARAKI PREF
36°15.3'N 141°26.4'E
H: 30KM M:5.0



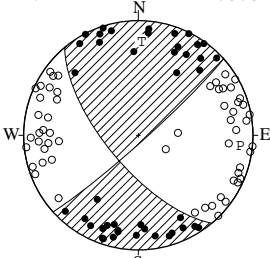
STR DIP SLIP AZM PLG
NP1 207° 38' 85° P 121° 7'
NP2 34° 52' 94° T 324° 82'
N:145 SCORE 95% N 211° 3'

10 APR. 2022 20:24:42.2
SE OFF MIYAGI PREF
37°57.6'N 141°42.2'E
H: 56KM M:3.6



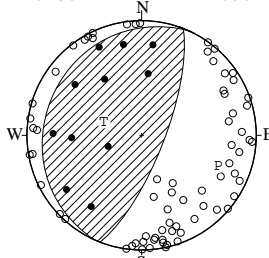
STR DIP SLIP AZM PLG
NP1 165° 23' 45° P 109° 27'
NP2 32° 74' 107° T 325° 58'
N:94 SCORE 99% N 207° 16'

11 APR. 2022 16:28:59.6
MID KYOTO PREF
35°03.0'N 135°33.5'E
H: 14KM M:3.5



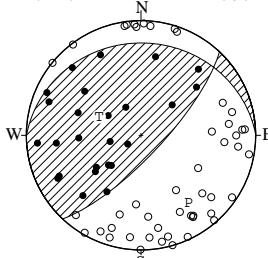
STR DIP SLIP AZM PLG
NP1 140° 68' 5' P 96° 12'
NP2 48° 85' 158' T 2° 19'
N:100 SCORE 100% N 217° 67'

12 APR. 2022 10:10:20.8
SE OFF MIYAGI PREF
38°02.6'N 141°41.1'E
H: 50KM M:3.7



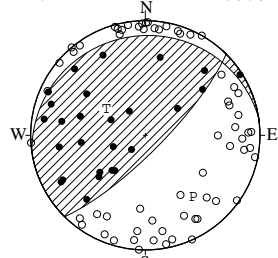
STR DIP SLIP AZM PLG
NP1 204° 16' 93' P 112° 29'
NP2 21° 74' 89' T 290° 61'
N:82 SCORE 100% N 22° 1'

13 APR. 2022 13:29:10.4
SW IBARAKI PREF
36°04.3'N 139°55.0'E
H: 46KM M:3.2



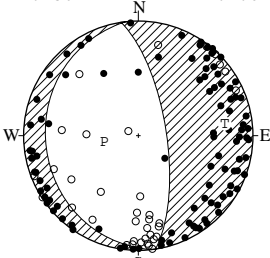
STR DIP SLIP AZM PLG
NP1 270° 21' 134' P 145° 29'
NP2 43° 76' 75' T 294° 57'
N:72 SCORE 100% N 47° 14'

14 APR. 2022 13:08:02.3
SW IBARAKI PREF
36°03.0'N 139°54.9'E
H: 44KM M:3.5



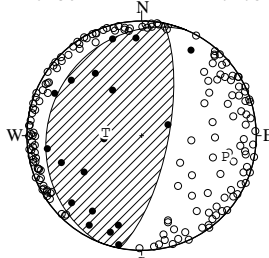
STR DIP SLIP AZM PLG
NP1 261° 14' 126' P 142° 33'
NP2 45° 78' 81' T 304° 56'
N:88 SCORE 100% N 47° 8'

15 APR. 2022 01:24:18.8
E OFF FUKUSHIMA PREF
37°43.0'N 141°34.2'E
H: 56KM M:4.0



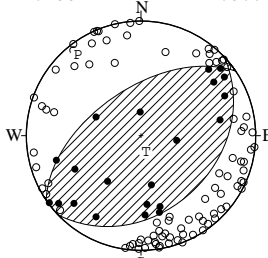
STR DIP SLIP AZM PLG
NP1 174° 20' -88' P 260° 65'
NP2 351° 70' -91' T 82° 25'
N:137 SCORE 90% N 352° 1'

15 APR. 2022 03:25:28.7
E OFF FUKUSHIMA PREF
37°04.8'N 141°08.0'E
H: 50KM M:4.3



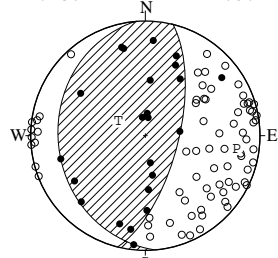
STR DIP SLIP AZM PLG
NP1 202° 19' 101' P 104° 26'
NP2 11° 71' 86' T 275° 64'
N:186 SCORE 99% N 12° 4'

15 APR. 2022 11:27:49.3
E OFF FUKUSHIMA PREF
37°49.0'N 141°38.0'E
H: 55KM M:3.6



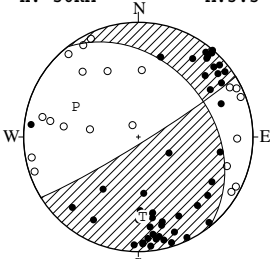
STR DIP SLIP AZM PLG
NP1 46° 34' 82' P 322° 11'
NP2 236° 56' 95' T 164° 78'
N:112 SCORE 98% N 53° 4'

16 APR. 2022 02:23:24.7
NORTHERN IBARAKI PREF
36°27.8'N 140°35.9'E
H: 56KM M:3.2



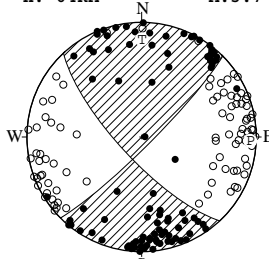
STR DIP SLIP AZM PLG
NP1 175° 25' 73' P 98° 21'
NP2 14° 66' 98' T 299° 68'
N:96 SCORE 99% N 191° 7'

16 APR. 2022 13:01:11.0
E OFF FUKUSHIMA PREF
37°45.2'N 141°36.0'E
H: 56KM M:3.5



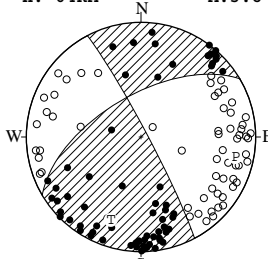
STR DIP SLIP AZM PLG
NP1 322° 36' -8' P 296° 39'
NP2 58° 85' -126' T 177° 31'
N:66 SCORE 95% N 61° 36'

16 APR. 2022 22:21:10.7
E OFF FUKUSHIMA PREF
37°41.6'N 141°39.8'E
H: 64KM M:3.7



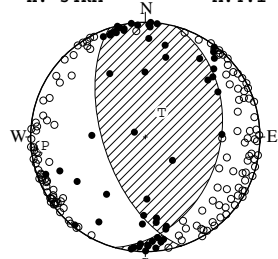
STR DIP SLIP AZM PLG
NP1 137° 74' 7' P 92° 6'
NP2 45° 83' 164' T 0° 16'
N:182 SCORE 97% N 202° 73'

17 APR. 2022 17:20:40.6
E OFF FUKUSHIMA PREF
37°45.1'N 141°43.7'E
H: 64KM M:3.8



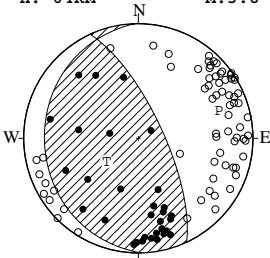
STR DIP SLIP AZM PLG
NP1 239° 60' 175' P 102° 17'
NP2 332° 85' 30' T 200° 24'
N:126 SCORE 100% N 340° 60'

18 APR. 2022 04:50:44.5
E OFF FUKUSHIMA PREF
37°43.0'N 141°34.1'E
H: 54KM M:4.1



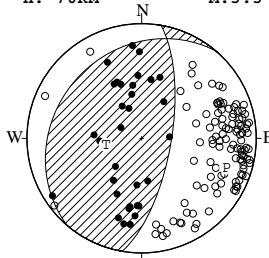
STR DIP SLIP AZM PLG
NP1 16° 35' 119' P 265° 13'
NP2 162° 60' 71' T 33° 69'
N:197 SCORE 92% N 171° 16'

18 APR. 2022 09:55:27.6
E OFF FUKUSHIMA PREF
37°44.3'N 141°44.2'E
H: 64KM M:3.8



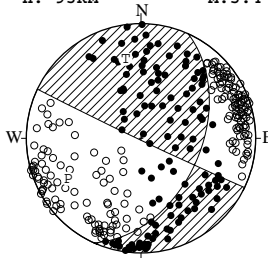
STR DIP SLIP AZM PLG
NP1 178° 19' 112' P 71° 27'
NP2 335° 72' 83' T 234° 62'
N:101 SCORE 100% N 337° 7'

19 APR. 2022 00:01:48.4
CENTRAL CHIBA PREF
35°37.3'N 140°03.5'E
H: 70KM M:3.3



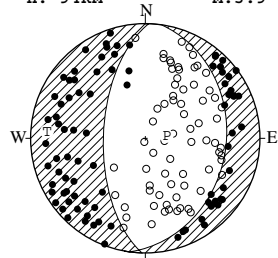
STR DIP SLIP AZM PLG
NP1 221° 24' 119' P 109° 23'
NP2 10° 69' 78' T 260° 64'
N:142 SCORE 100% N 14° 11'

19 APR. 2022 08:16:00.3
NORTHERN IBARAKI PREF
36°52.6'N 140°20.8'E
H: 93KM M:5.4



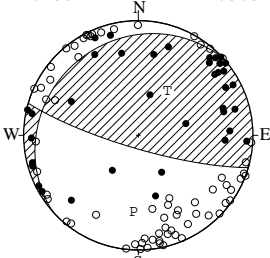
STR DIP SLIP AZM PLG
NP1 24° 47' 178' P 241° 28'
NP2 115° 89' 43' T 349° 30'
N:314 SCORE 96% N 117° 47'

19 APR. 2022 11:57:14.1
SOUTHERN IWATE PREF
39°26.2'N 141°55.2'E
H: 94KM M:3.9



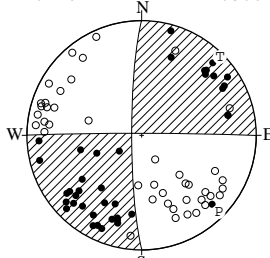
STR DIP SLIP AZM PLG
NP1 8° 30' -85' P 83° 75'
NP2 182° 60' -93' T 274° 15'
N:158 SCORE 98% N 183° 3'

20 APR. 2022 18:18:42.5
SE OFF MIYAGI PREF
37°54.4'N 141°43.0'E
H: 53KM M:3.5



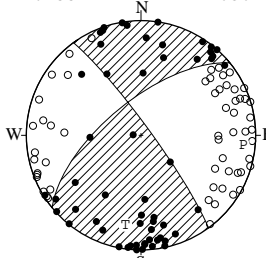
STR DIP SLIP AZM PLG
NP1 228° 17' 33° P 184° 34'
NP2 106° 81' 105° T 33° 32'
N:103 SCORE 91% N 284° 14'

21 APR. 2022 07:25:29.1
S OFF URAKAWA
42°09.2'N 142°30.2'E
H: 78KM M:3.6



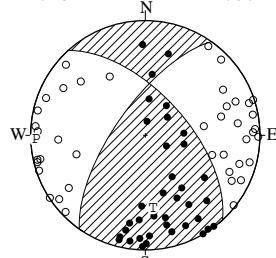
STR DIP SLIP AZM PLG
NP1 180° 83' -1° P 135° 6'
NP2 270° 89' -173° T 45° 4'
N:81 SCORE 95% N 281° 83'

21 APR. 2022 14:19:38.4
E OFF FUKUSHIMA PREF
37°41.7'N 141°35.3'E
H: 55KM M:3.7



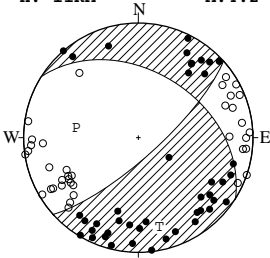
STR DIP SLIP AZM PLG
NP1 231° 66' 173° P 95° 12'
NP2 324° 83' 25° T 190° 22'
N:114 SCORE 96% N 338° 65'

21 APR. 2022 17:33:49.3
KINKAZAN REGION
38°28.1'N 141°36.5'E
H: 52KM M:3.4



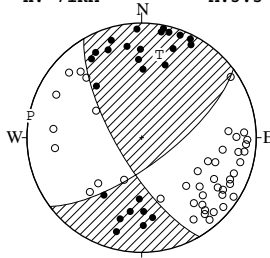
STR DIP SLIP AZM PLG
NP1 318° 61' 25° P 268° 5'
NP2 215° 69' 148° T 174° 37'
N:79 SCORE 100% N 5° 53'

23 APR. 2022 07:46:17.8
YAMAGUCHI PREF
34°11.0'N 131°43.9'E
H: 11KM M:4.2



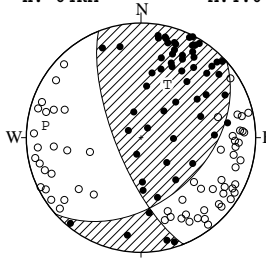
STR DIP SLIP AZM PLG
NP1 302° 42' -21° P 279° 44'
NP2 48° 76' -130° T 167° 21'
N:80 SCORE 100% N 59° 39'

23 APR. 2022 22:46:37.3
SE OFF TOKACHI
42°41.6'N 144°39.1'E
H: 71KM M:3.5



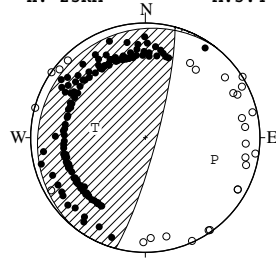
STR DIP SLIP AZM PLG
NP1 53° 70' 161° P 281° 1'
NP2 150° 72' 21° T 182° 27'
N:69 SCORE 100% N 189° 63'

24 APR. 2022 07:19:12.5
NORTHERN IWATE PREF
39°38.3'N 141°52.4'E
H: 64KM M:4.0



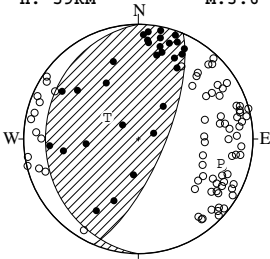
STR DIP SLIP AZM PLG
NP1 48° 44' 153° P 277° 17'
NP2 158° 72' 50° T 26° 47'
N:120 SCORE 98% N 173° 38'

24 APR. 2022 17:16:13.2
SE OFF ERIMOMISAKI
41°45.1'N 143°47.8'E
H: 25KM M:5.4



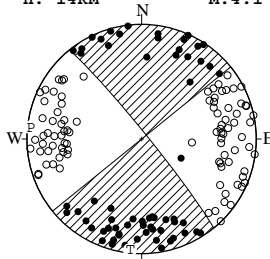
STR DIP SLIP AZM PLG
NP1 218° 9' 113° P 108° 37'
NP2 15° 82' 87° T 281° 53'
N:146 SCORE 99% N 15° 3'

24 APR. 2022 19:58:03.7
E OFF AOMORI PREF
40°59.1'N 141°59.3'E
H: 59KM M:3.6



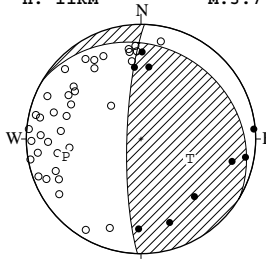
STR DIP SLIP AZM PLG
NP1 180° 20' 69° P 107° 26'
NP2 23° 71' 98° T 305° 63'
N:104 SCORE 99% N 201° 7'

25 APR. 2022 13:10:43.4
KYOTO OSAKA BORDER REG
35°02.4'N 135°35.0'E
H: 14KM M:4.1



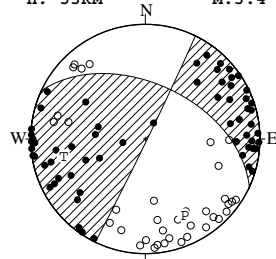
STR DIP SLIP AZM PLG
NP1 321° 86' 0° P 276° 3'
NP2 231° 90' 176° T 186° 3'
N:158 SCORE 99% N 51° 86'

25 APR. 2022 14:32:35.5
E OFF FUKUSHIMA PREF
37°19.4'N 141°32.6'E
H: 11KM M:3.7



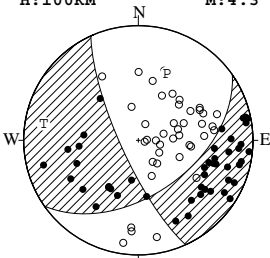
STR DIP SLIP AZM PLG
NP1 300° 20' 30° P 257° 33'
NP2 182° 80' 107° T 112° 52'
N:46 SCORE 98% N 359° 17'

26 APR. 2022 21:11:58.5
IYONADA SETONAikai
33°27.2'N 132°10.0'E
H: 53KM M:3.4



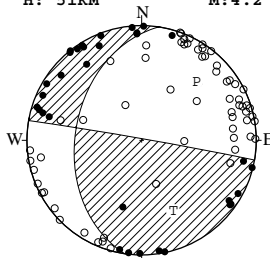
STR DIP SLIP AZM PLG
NP1 295° 50' 178° P 153° 26'
NP2 26° 89' 40° T 258° 28'
N:97 SCORE 97% N 27° 50'

27 APR. 2022 09:12:49.0
KUJUKURI COAST BOSO PEN
35°09.4'N 140°25.1'E
H: 100KM M:4.3



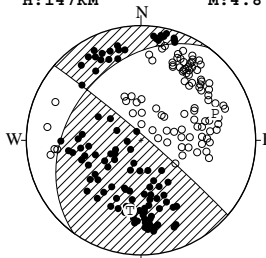
STR DIP SLIP AZM PLG
NP1 55° 51' -16° P 23° 37'
NP2 156° 77' -140° T 280° 17'
N:87 SCORE 99% N 170° 48'

27 APR. 2022 14:41:42.2
E OFF AOMORI PREF
41°11.6'N 142°19.2'E
H: 51KM M:4.2



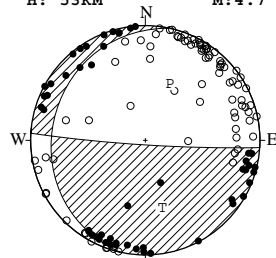
STR DIP SLIP AZM PLG
NP1 189° 41' 178° P 43° 31'
NP2 280° 89' 49° T 156° 33'
N:94 SCORE 96% N 281° 41'

28 APR. 2022 10:23:43.0
KAMIKAWA-SORACHI REGION
43°01.6'N 142°22.1'E
H: 147KM M:4.8



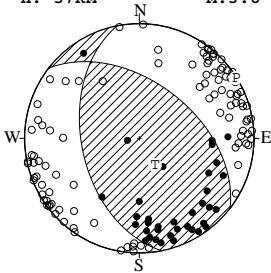
STR DIP SLIP AZM PLG
NP1 216° 36' 174° P 70° 32'
NP2 311° 87' 54° T 189° 38'
N:195 SCORE 99% N 313° 36'

28 APR. 2022 19:03:20.8
E OFF AOMORI PREF
41°11.7'N 142°19.8'E
H: 53KM M:4.7



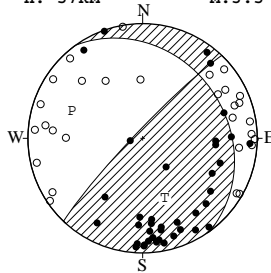
STR DIP SLIP AZM PLG
NP1 193° 20' -171° P 23° 45'
NP2 94° 87' -71° T 166° 39'
N:131 SCORE 96% N 272° 19'

29 APR. 2022 02:43:53.3
 E OFF FUKUSHIMA PREF
 37°40.8'N 141°33.4'E
 H: 57KM M:3.8



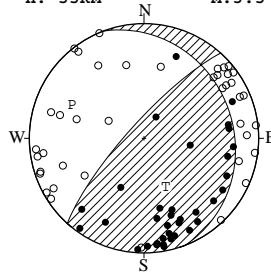
STR DIP SLIP AZM PLG
 NP1 169° 48' 120° P 58° 1°
 NP2 308° 50' 61° T 150° 68°
 N:140 SCORE 99% N 328° 22°

29 APR. 2022 04:30:51.3
 E OFF FUKUSHIMA PREF
 37°40.7'N 141°33.2'E
 H: 57KM M:3.5



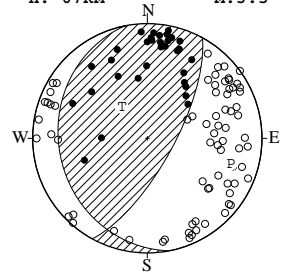
STR DIP SLIP AZM PLG
 NP1 324° 27' 12° P 291° 34°
 NP2 224° 85' 117° T 160° 44°
 N:68 SCORE 96% N 41° 27°

29 APR. 2022 08:06:51.6
 SE OFF MIYAGI PREF
 37°48.2'N 141°43.1'E
 H: 55KM M:3.5



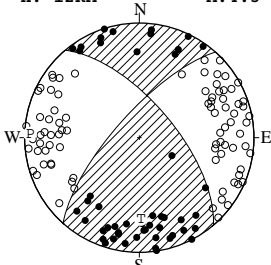
STR DIP SLIP AZM PLG
 NP1 339° 23' 29° P 295° 31°
 NP2 222° 73' 111° T 156° 52°
 N:76 SCORE 96% N 38° 20°

30 APR. 2022 04:26:14.2
 E OFF AOMORI PREF
 41°25.7'N 141°46.8'E
 H: 67KM M:3.5



STR DIP SLIP AZM PLG
 NP1 169° 24' 53° P 107° 25°
 NP2 29° 71' 105° T 321° 61°
 N:106 SCORE 100% N 204° 14°

30 APR. 2022 18:06:45.0
 KYOTO OSAKA BORDER REG
 35°02.7'N 135°33.8'E
 H: 12KM M:4.3



STR DIP SLIP AZM PLG
 NP1 320° 65' 19° P 272° 5°
 NP2 222° 73' 154° T 179° 30°
 N:135 SCORE 100% N 11° 59°