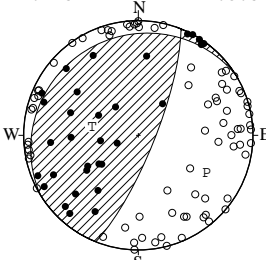


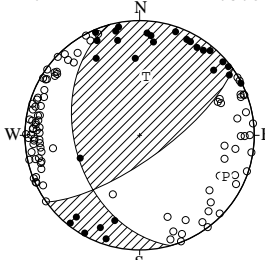
NODAL PLANE SOLUTIONS FOR EARTHQUAKES IN MARCH, 2022

02 MAR. 2022 09:08:02.8
SW IBARAKI PREF
36°04.5'N 139°52.3'E
H: 45KM M:3.5



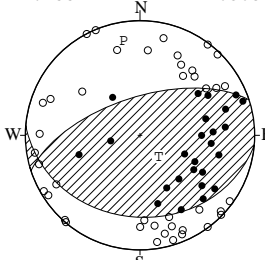
STR DIP SLIP AZM PLG
NP1 238° 14' 126° P 119° 33'
NP2 22° 78' 81° T 281° 56'
N:108 SCORE 99% N 24° 8'

05 MAR. 2022 10:28:03.9
E OFF IBARAKI PREF
36°33.3'N 141°10.3'E
H: 42KM M:3.8



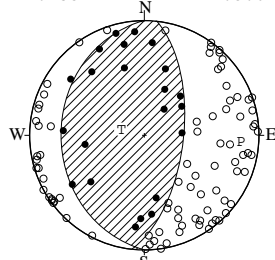
STR DIP SLIP AZM PLG
NP1 164° 43' 26° P 116° 18'
NP2 54° 73' 130° T 6° 47'
N:124 SCORE 98% N 220° 38'

06 MAR. 2022 13:56:20.5
KINKAZAN REGION
38°48.6'N 141°58.7'E
H: 55KM M:3.5



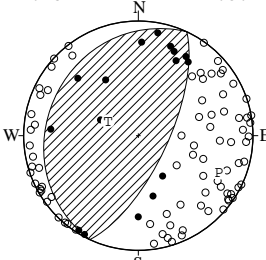
STR DIP SLIP AZM PLG
NP1 95° 29' 110° P 350° 17'
NP2 252° 63' 79° T 139° 70'
N:66 SCORE 98% N 257° 10'

06 MAR. 2022 19:03:26.0
KINKAZAN REGION
38°32.2'N 141°43.8'E
H: 53KM M:3.6



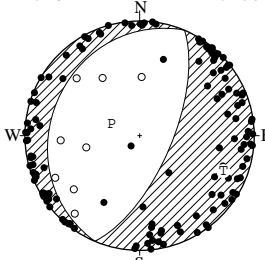
STR DIP SLIP AZM PLG
NP1 180° 28' 84° P 94° 17'
NP2 6° 52' 93° T 284° 73'
N:108 SCORE 99% N 185° 3'

07 MAR. 2022 01:24:34.7
KINKAZAN REGION
38°55.3'N 141°55.9'E
H: 51KM M:3.7



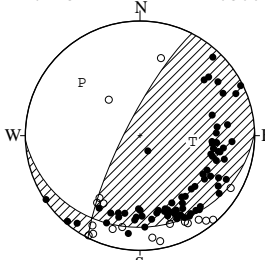
STR DIP SLIP AZM PLG
NP1 203° 23' 90° P 115° 24'
NP2 25° 69' 90° T 295° 66'
N:99 SCORE 97% N 25° 0'

08 MAR. 2022 04:01:47.8
E OFF FUKUSHIMA PREF
37°38.5'N 141°35.1'E
H: 52KM M:4.0



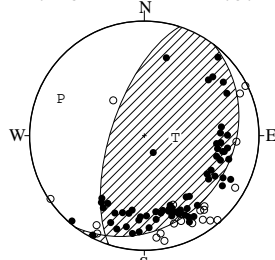
STR DIP SLIP AZM PLG
NP1 203° 23' 90° P 293° 68'
NP2 23° 67' -90° T 113° 22'
N:142 SCORE 98% N 23° 0'

10 MAR. 2022 17:24:12.7
NOTO PENINSULA REGION
37°30.3'N 137°17.8'E
H: 13KM M:3.6



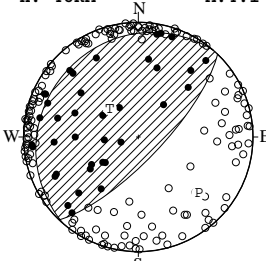
STR DIP SLIP AZM PLG
NP1 88° 21' 149° P 312° 32'
NP2 207° 80' 72° T 96° 52'
N:94 SCORE 95% N 210° 18'

10 MAR. 2022 19:32:07.8
NOTO PENINSULA REGION
37°30.2'N 137°17.9'E
H: 13KM M:3.7



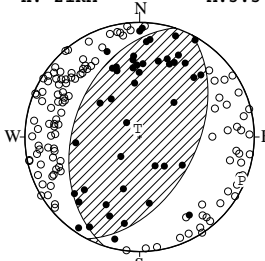
STR DIP SLIP AZM PLG
NP1 37° 25' 107° P 294° 21'
NP2 198° 66' 82° T 93° 68'
N:88 SCORE 91% N 201° 7'

10 MAR. 2022 23:12:36.6
SW IBARAKI PREF
36°05.2'N 139°53.3'E
H: 48KM M:4.1



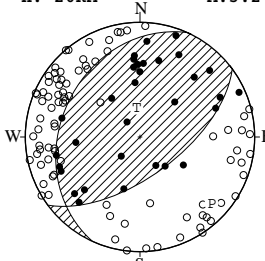
STR DIP SLIP AZM PLG
NP1 221° 16' 87° P 133° 29'
NP2 44° 74' 91° T 315° 61'
N:196 SCORE 96% N 223° 1'

12 MAR. 2022 01:01:26.5
EASTERN YAMANASHI PREF
35°26.8'N 139°00.5'E
H: 21KM M:3.5



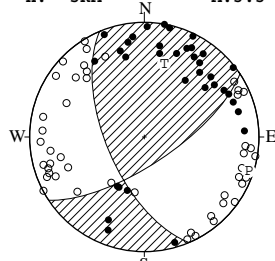
STR DIP SLIP AZM PLG
NP1 198° 41' 83° P 113° 4'
NP2 27° 49' 96° T 344° 84'
N:163 SCORE 96% N 203° 5'

12 MAR. 2022 09:20:04.8
EASTERN YAMANASHI PREF
35°26.9'N 139°00.6'E
H: 20KM M:3.2



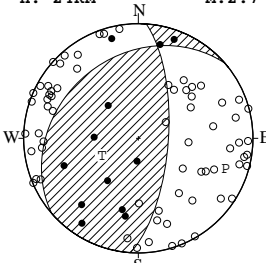
STR DIP SLIP AZM PLG
NP1 204° 31' 64° P 133° 16'
NP2 54° 62' 104° T 353° 69'
N:118 SCORE 97% N 227° 13'

13 MAR. 2022 12:38:17.3
NW WAKAYAMA PREF
34°01.2'N 135°16.3'E
H: 5KM M:3.3



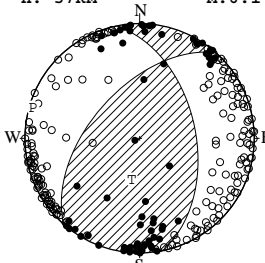
STR DIP SLIP AZM PLG
NP1 157° 63' 22° P 108° 5'
NP2 57° 70' 151° T 15° 34'
N:81 SCORE 94% N 205° 56'

14 MAR. 2022 16:26:49.7
KANAGAWA PREF
35°24.4'N 139°12.6'E
H: 24KM M:2.7



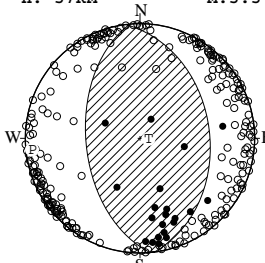
STR DIP SLIP AZM PLG
NP1 229° 29' 131° P 109° 21'
NP2 4° 69' 70° T 244° 61'
N:79 SCORE 95% N 12° 19'

16 MAR. 2022 23:34:27.0
E OFF FUKUSHIMA PREF
37°40.8'N 141°36.3'E
H: 57KM M:6.1



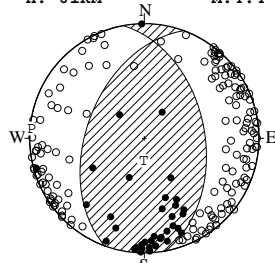
STR DIP SLIP AZM PLG
NP1 348° 50' 49° P 286° 3'
NP2 222° 55' 127° T 191° 60'
N:263 SCORE 92% N 18° 30'

17 MAR. 2022 00:52:29.8
E OFF FUKUSHIMA PREF
37°47.6'N 141°42.8'E
H: 57KM M:5.5



STR DIP SLIP AZM PLG
NP1 353° 39' 88° P 264° 6'
NP2 175° 51' 91° T 94° 84'
N:280 SCORE 97% N 354° 1'

17 MAR. 2022 01:14:29.1
SE OFF MIYAGI PREF
37°51.0'N 141°46.5'E
H: 61KM M:4.4

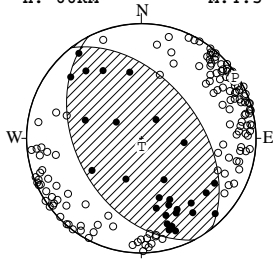


STR DIP SLIP AZM PLG
NP1 349° 46' 68° P 275° 1'
NP2 200° 48' 112° T 182° 74'
N:196 SCORE 99% N 5° 16'

EQUAL AREA PROJECTION , LOWER HEMISPHERE.

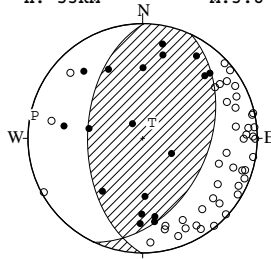
AZM:AZIMUTH OF PRESSURE(P),TENSION(T),NULL(N)-AXIS , MEASURED CLOCKWISE FROM NORTH.
PLG:PLUNGE OF P,T,N-AXIS , MEASURED DOWN FROM THE HORIZONTAL PLANE.
STR:STRIKE OF NODAL PLANE (NP1,NP2), MEASURED CLOCKWISE FROM NORTH.
DIP:DIP OF NODAL PLANE , MEASURED DOWN FROM THE HORIZONTAL PLANE.
SLIP:SLIP DIRECTION OF THE HANGING WALL RELATIVE TO THE FOOT WALL , MEASURED COUNTERCLOCKWISE FROM THE STRIKE DIRECTION.
N:DATA NUMBER.
SCORE:RATIO OF THE CONSISTENT DATA NUMBER TO THE TOTAL DATA NUMBER.

17 MAR. 2022 02:28:52.6
SE OFF MIYAGI PREF
37°48.8'N 141°45.5'E
H: 66KM M:4.5



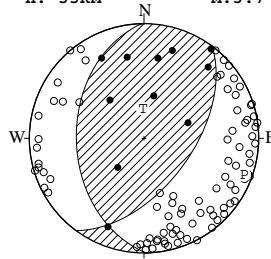
STR DIP SLIP AZM PLG
NP1 152° 42' 98° P 57° 3'
NP2 322° 48' 83° T 178° 84'
N:171 SCORE 100% N 327° 5'

17 MAR. 2022 03:02:00.1
E OFF FUKUSHIMA PREF
37°45.9'N 141°34.4'E
H: 53KM M:3.8



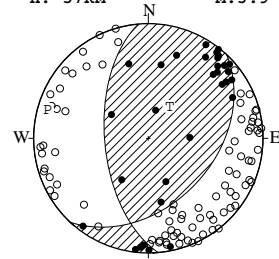
STR DIP SLIP AZM PLG
NP1 25° 42' 108° P 282° 4'
NP2 181° 50' 74° T 30° 77'
N:62 SCORE 97% N 191° 12'

17 MAR. 2022 05:22:49.8
SE OFF MIYAGI PREF
37°56.0'N 141°42.5'E
H: 55KM M:3.7



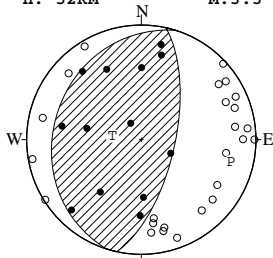
STR DIP SLIP AZM PLG
NP1 179° 41' 60° P 110° 8'
NP2 36° 56' 113° T 358° 69'
N:98 SCORE 100% N 203° 19'

17 MAR. 2022 08:40:16.0
SE OFF MIYAGI PREF
37°50.8'N 141°41.4'E
H: 57KM M:3.9



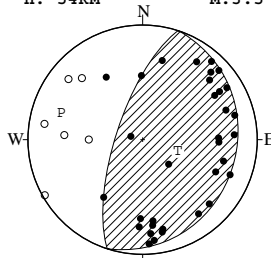
STR DIP SLIP AZM PLG
NP1 43° 42' 129° P 286° 9'
NP2 175° 59' 60° T 34° 63'
N:118 SCORE 99% N 192° 25'

17 MAR. 2022 09:23:01.4
E OFF FUKUSHIMA PREF
37°46.3'N 141°33.3'E
H: 52KM M:3.3



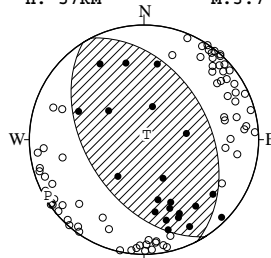
STR DIP SLIP AZM PLG
NP1 198° 24' 95° P 104° 21'
NP2 12° 66' 88° T 278° 69'
N:38 SCORE 100% N 13° 2'

17 MAR. 2022 11:30:34.8
E OFF FUKUSHIMA PREF
37°42.5'N 141°33.7'E
H: 54KM M:3.5



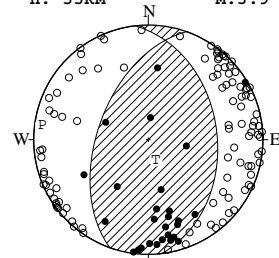
STR DIP SLIP AZM PLG
NP1 18° 19' 90° P 288° 26'
NP2 198° 71' 90° T 108° 64'
N:39 SCORE 97% N 18° 0'

17 MAR. 2022 13:44:58.9
SE OFF MIYAGI PREF
37°52.7'N 141°41.9'E
H: 57KM M:3.7



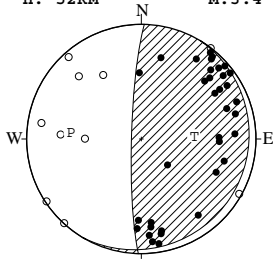
STR DIP SLIP AZM PLG
NP1 332° 42' 93° P 240° 3'
NP2 148° 48' 87° T 26° 86'
N:94 SCORE 99% N 150° 2'

17 MAR. 2022 13:53:05.2
SE OFF MIYAGI PREF
37°48.5'N 141°39.1'E
H: 55KM M:3.9



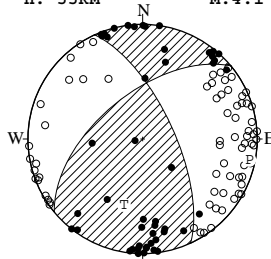
STR DIP SLIP AZM PLG
NP1 353° 40' 69° P 278° 7'
NP2 200° 53' 106° T 160° 75'
N:133 SCORE 98% N 10° 13'

17 MAR. 2022 15:23:51.4
E OFF FUKUSHIMA PREF
37°42.5'N 141°33.3'E
H: 52KM M:3.4



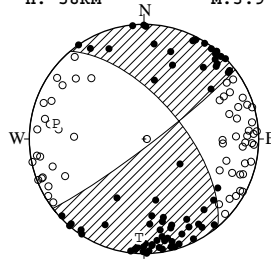
STR DIP SLIP AZM PLG
NP1 31° 8' 119° P 275° 38'
NP2 181° 83' 86° T 87° 52'
N:45 SCORE 100% N 182° 4'

17 MAR. 2022 16:47:05.5
E OFF FUKUSHIMA PREF
37°41.0'N 141°35.3'E
H: 55KM M:4.1



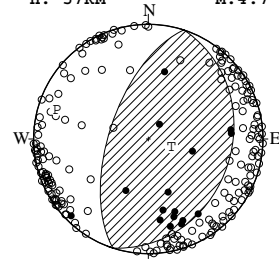
STR DIP SLIP AZM PLG
NP1 230° 58' 153° P 101° 6'
NP2 335° 68' 35° T 196° 40'
N:118 SCORE 98% N 4° 49'

17 MAR. 2022 19:22:16.4
E OFF FUKUSHIMA PREF
37°41.5'N 141°39.5'E
H: 58KM M:3.9



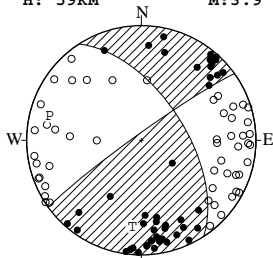
STR DIP SLIP AZM PLG
NP1 320° 63' -6° P 280° 23'
NP2 53° 85' -152° T 183° 15'
N:132 SCORE 99% N 63° 62'

17 MAR. 2022 19:43:12.2
E OFF FUKUSHIMA PREF
37°46.2'N 141°42.8'E
H: 57KM M:4.7



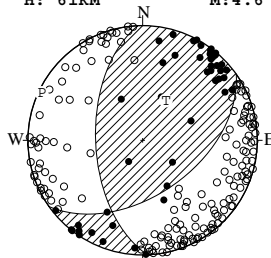
STR DIP SLIP AZM PLG
NP1 18° 28' 90° P 288° 17'
NP2 198° 62' 90° T 108° 73'
N:217 SCORE 98% N 18° 0'

17 MAR. 2022 19:58:23.8
E OFF FUKUSHIMA PREF
37°42.4'N 141°37.1'E
H: 59KM M:3.9



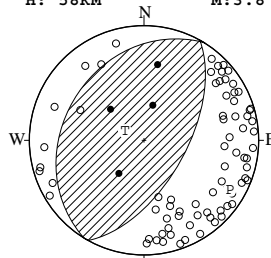
STR DIP SLIP AZM PLG
NP1 327° 59' 5° P 285° 18'
NP2 234° 85' 149° T 186° 25'
N:96 SCORE 100% N 47° 58'

17 MAR. 2022 21:30:16.7
SE OFF MIYAGI PREF
37°58.3'N 141°47.4'E
H: 61KM M:4.6



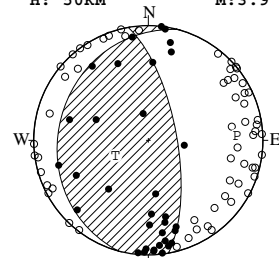
STR DIP SLIP AZM PLG
NP1 55° 51' 134° P 295° 3'
NP2 178° 56' 49° T 30° 57'
N:213 SCORE 98% N 203° 33'

17 MAR. 2022 21:41:11.3
SE OFF MIYAGI PREF
37°53.9'N 141°42.2'E
H: 58KM M:3.8



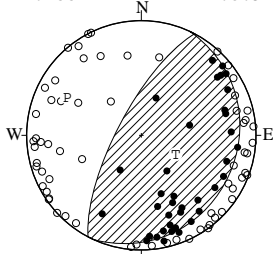
STR DIP SLIP AZM PLG
NP1 211° 30' 92° P 120° 15'
NP2 29° 60' 89° T 296° 75'
N:79 SCORE 99% N 30° 1'

18 MAR. 2022 00:23:24.3
E OFF FUKUSHIMA PREF
37°49.1'N 141°36.4'E
H: 50KM M:3.9



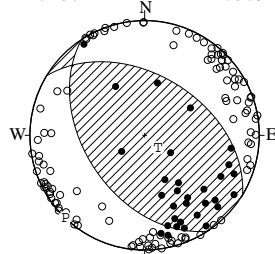
STR DIP SLIP AZM PLG
NP1 195° 22' 113° P 87° 24'
NP2 350° 70' 81° T 245° 64'
N:94 SCORE 96% N 353° 9'

18 MAR. 2022 04:25:51.8
SE OFF MIYAGI PREF
37°54.1'N 141°44.6'E
H: 55KM M:3.9



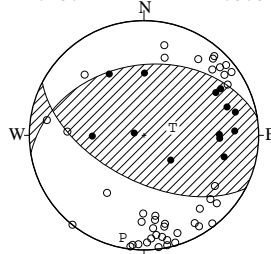
STR DIP SLIP AZM PLG
NP1 25° 17' 87° P 297° 28°
NP2 208° 73' 91° T 119° 62°
N:101 SCORE 96% N 27° 1°

18 MAR. 2022 04:56:53.8
SE OFF MIYAGI PREF
38°00.6'N 141°44.2'E
H: 56KM M:3.9



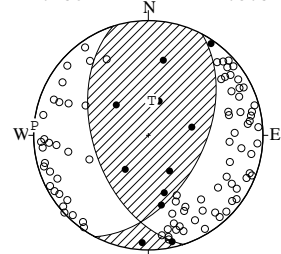
STR DIP SLIP AZM PLG
NP1 301° 46' 72° P 224° 0°
NP2 147° 46' 108° T 134° 77°
N:142 SCORE 96% N 314° 13°

18 MAR. 2022 05:01:26.7
E OFF FUKUSHIMA PREF
37°42.2'N 141°34.4'E
H: 56KM M:3.5



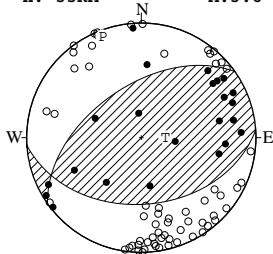
STR DIP SLIP AZM PLG
NP1 261° 39' 60° P 192° 10°
NP2 118° 57' 112° T 75° 69°
N:55 SCORE 98% N 285° 18°

18 MAR. 2022 05:51:01.5
SE OFF MIYAGI PREF
37°53.5'N 141°43.1'E
H: 58KM M:3.5



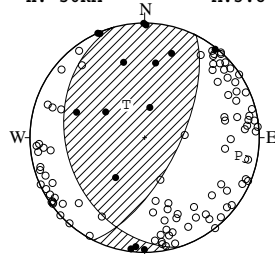
STR DIP SLIP AZM PLG
NP1 28° 50' 123° P 275° 0°
NP2 162° 50' 57° T 5° 65°
N:98 SCORE 98% N 185° 25°

18 MAR. 2022 06:55:03.8
E OFF FUKUSHIMA PREF
37°49.3'N 141°37.2'E
H: 55KM M:3.8



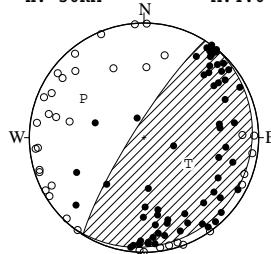
STR DIP SLIP AZM PLG
NP1 86° 41' 114° P 339° 6°
NP2 235° 53' 70° T 89° 73°
N:85 SCORE 96% N 247° 16°

18 MAR. 2022 07:55:29.5
SE OFF MIYAGI PREF
37°51.5'N 141°40.4'E
H: 56KM M:3.8



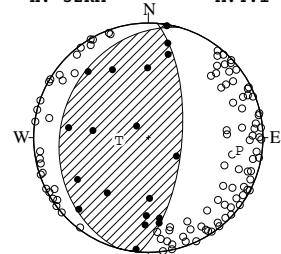
STR DIP SLIP AZM PLG
NP1 163° 32' 51° P 101° 18°
NP2 27° 66' 111° T 331° 63°
N:113 SCORE 96% N 198° 19°

18 MAR. 2022 15:02:49.1
E OFF FUKUSHIMA PREF
37°47.8'N 141°35.4'E
H: 56KM M:4.0



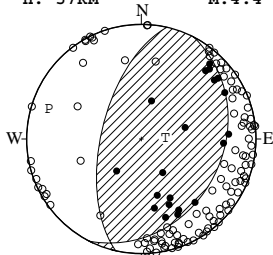
STR DIP SLIP AZM PLG
NP1 39° 8' 97° P 303° 37°
NP2 212° 82' 89° T 121° 53°
N:100 SCORE 91% N 212° 1°

18 MAR. 2022 21:12:07.5
E OFF FUKUSHIMA PREF
37°44.9'N 141°33.9'E
H: 52KM M:4.1



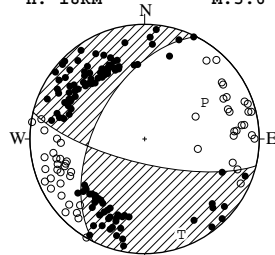
STR DIP SLIP AZM PLG
NP1 196° 25' 100° P 98° 21°
NP2 4° 66' 85° T 265° 69°
N:123 SCORE 100% N 6° 4°

18 MAR. 2022 22:04:50.9
SE OFF MIYAGI PREF
37°54.6'N 141°42.8'E
H: 57KM M:4.4



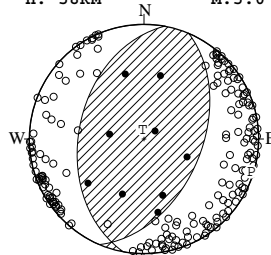
STR DIP SLIP AZM PLG
NP1 207° 54' 102° P 288° 16°
NP2 193° 61' 83° T 86° 73°
N:132 SCORE 98% N 196° 6°

18 MAR. 2022 23:25:16.3
E OFF IWATE PREF
39°59.4'N 142°00.2'E
H: 18KM M:5.6



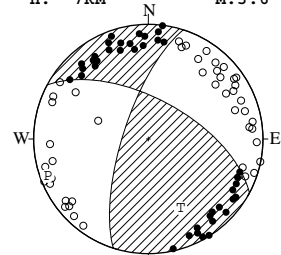
STR DIP SLIP AZM PLG
NP1 207° 54' 158° P 59° 39°
NP2 104° 73' -38° T 159° 12°
N:164 SCORE 98% N 263° 48°

19 MAR. 2022 00:57:48.7
E OFF FUKUSHIMA PREF
37°44.1'N 141°42.8'E
H: 58KM M:5.0



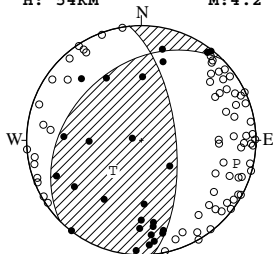
STR DIP SLIP AZM PLG
NP1 190° 42' 81° P 107° 3°
NP2 23° 48' 98° T 351° 83°
N:199 SCORE 99% N 197° 6°

19 MAR. 2022 09:48:59.9
NW WAKAYAMA PREF
34°12.5'N 135°06.7'E
H: 7KM M:3.6



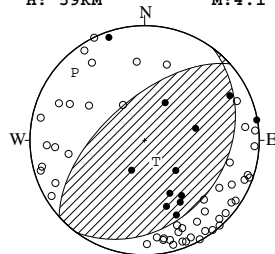
STR DIP SLIP AZM PLG
NP1 298° 61' 21° P 250° 7°
NP2 198° 72' 150° T 155° 34°
N:84 SCORE 100% N 350° 55°

19 MAR. 2022 10:17:40.3
E OFF FUKUSHIMA PREF
37°42.1'N 141°34.8'E
H: 54KM M:4.2



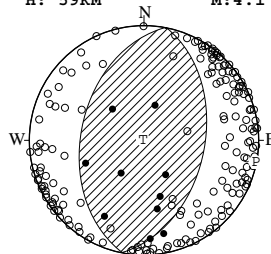
STR DIP SLIP AZM PLG
NP1 225° 36' 135° P 104° 16°
NP2 354° 65' 62° T 223° 60°
N:97 SCORE 98% N 6° 25°

19 MAR. 2022 21:07:31.4
SE OFF MIYAGI PREF
37°55.3'N 141°47.8'E
H: 59KM M:4.1



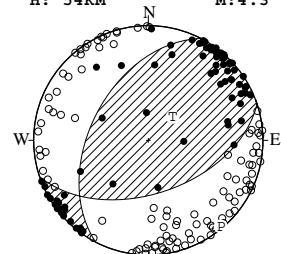
STR DIP SLIP AZM PLG
NP1 36° 29' 80° P 314° 16°
NP2 228° 61' 96° T 152° 73°
N:62 SCORE 97% N 45° 5°

20 MAR. 2022 22:13:19.8
SE OFF MIYAGI PREF
37°53.9'N 141°43.2'E
H: 59KM M:4.1



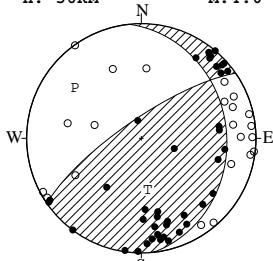
STR DIP SLIP AZM PLG
NP1 191° 44' 89° P 101° 1°
NP2 11° 46' 91° T 305° 89°
N:187 SCORE 97% N 11° 0°

21 MAR. 2022 08:44:01.2
E OFF FUKUSHIMA PREF
37°50.2'N 141°37.6'E
H: 54KM M:4.3



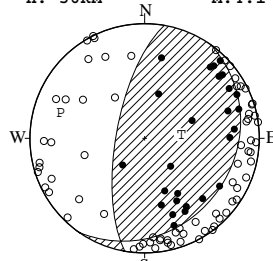
STR DIP SLIP AZM PLG
NP1 207° 48' 57° P 140° 2°
NP2 72° 52' 121° T 46° 66°
N:186 SCORE 98% N 231° 24°

21 MAR. 2022 09:06:54.5
E OFF FUKUSHIMA PREF
37°47.2'N 141°36.9'E
H: 56KM M:4.0



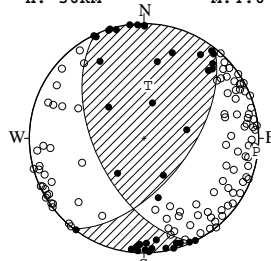
STR DIP SLIP AZM PLG
NP1 354° 27' 31° P 307° 28'
NP2 235° 77' 113° T 173° 53'
N:63 SCORE 98% N 50° 22'

21 MAR. 2022 10:54:21.4
SE OFF MIYAGI PREF
37°56.9'N 141°44.4'E
H: 56KM M:4.1



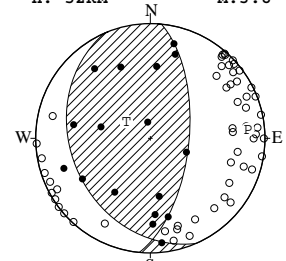
STR DIP SLIP AZM PLG
NP1 35° 22' 113° P 287° 24'
NP2 190° 70' 81° T 85° 64'
N:97 SCORE 100% N 193° 9'

21 MAR. 2022 22:21:19.9
SE OFF MIYAGI PREF
37°53.5'N 141°41.9'E
H: 56KM M:4.0



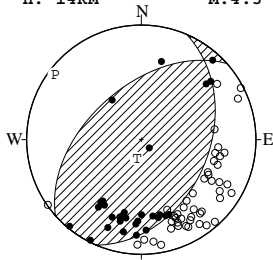
STR DIP SLIP AZM PLG
NP1 155° 54' 41° P 97° 2'
NP2 38° 58' 136° T 4° 52'
N:141 SCORE 98% N 189° 38'

22 MAR. 2022 08:12:16.5
E OFF FUKUSHIMA PREF
37°46.2'N 141°37.3'E
H: 52KM M:3.8



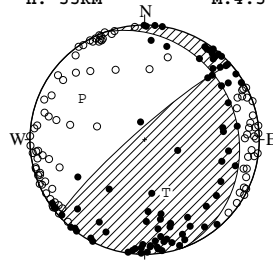
STR DIP SLIP AZM PLG
NP1 156° 31' 64° P 85° 16'
NP2 6° 62' 104° T 305° 69'
N:71 SCORE 99% N 179° 13'

23 MAR. 2022 09:23:56.5
NOTO PENINSULA REGION
37°30.9'N 137°17.9'E
H: 14KM M:4.3



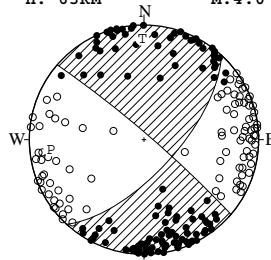
STR DIP SLIP AZM PLG
NP1 23° 41' 70° P 307° 6'
NP2 228° 52' 106° T 193° 76'
N:75 SCORE 97% N 38° 13'

23 MAR. 2022 13:09:03.4
E OFF FUKUSHIMA PREF
37°47.0'N 141°36.7'E
H: 55KM M:4.5



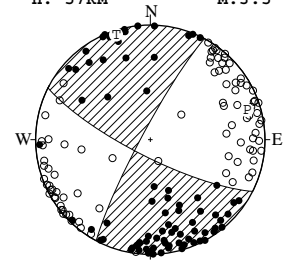
STR DIP SLIP AZM PLG
NP1 340° 19' 22° P 303° 35'
NP2 229° 83' 108° T 158° 49'
N:174 SCORE 93% N 46° 18'

23 MAR. 2022 17:02:36.6
E OFF FUKUSHIMA PREF
37°45.7'N 141°43.3'E
H: 63KM M:4.0



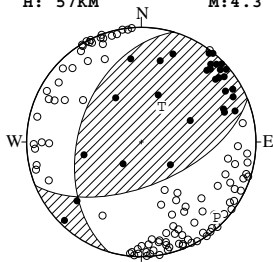
STR DIP SLIP AZM PLG
NP1 42° 67' -176° P 264° 19'
NP2 311° 86' -23° T 359° 13'
N:213 SCORE 99% N 121° 67'

23 MAR. 2022 17:27:03.7
SE OFF MIYAGI PREF
37°59.3'N 141°36.7'E
H: 57KM M:3.5



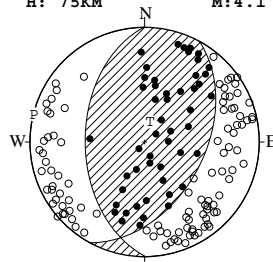
STR DIP SLIP AZM PLG
NP1 117° 78' -6° P 73° 13'
NP2 208° 84' -168° T 342° 4'
N:171 SCORE 97% N 235° 76'

24 MAR. 2022 08:06:44.3
SE OFF MIYAGI PREF
37°58.5'N 141°46.0'E
H: 57KM M:4.3



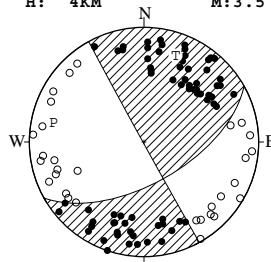
STR DIP SLIP AZM PLG
NP1 197° 44' 48° P 135° 8'
NP2 68° 59' 123° T 30° 61'
N:131 SCORE 99% N 229° 28'

24 MAR. 2022 08:50:50.8
NORTHERN MIYAGI PREF
38°52.2'N 141°34.9'E
H: 75KM M:4.1



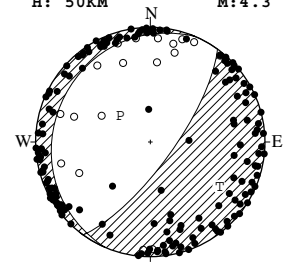
STR DIP SLIP AZM PLG
NP1 29° 47' 111° P 284° 0'
NP2 179° 47' 69° T 14° 75'
N:154 SCORE 100% N 194° 15'

24 MAR. 2022 11:48:22.2
WESTERN FUKUSHIMA PREF
37°44.6'N 139°57.7'E
H: 4KM M:3.5



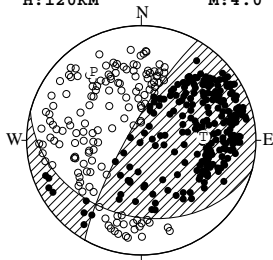
STR DIP SLIP AZM PLG
NP1 61° 60' 179° P 282° 20'
NP2 151° 89' 30° T 20° 21'
N:101 SCORE 100% N 152° 60'

24 MAR. 2022 13:11:54.1
SE OFF MIYAGI PREF
37°51.0'N 141°37.7'E
H: 50KM M:4.3



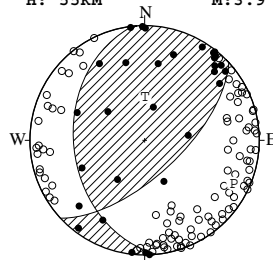
STR DIP SLIP AZM PLG
NP1 203° 16' -102° P 311° 61'
NP2 36° 74' -86° T 123° 29'
N:183 SCORE 95% N 215° 3'

24 MAR. 2022 16:03:04.0
WESTERN SAITAMA PREF
36°05.1'N 139°16.0'E
H: 120KM M:4.0



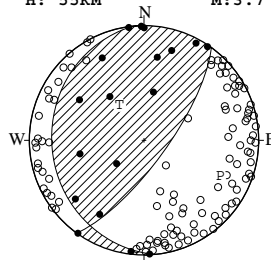
STR DIP SLIP AZM PLG
NP1 105° 34' 162° P 325° 28'
NP2 210° 80' 58° T 87° 45'
N:371 SCORE 99% N 216° 32'

24 MAR. 2022 21:08:31.5
SE OFF MIYAGI PREF
37°52.3'N 141°41.8'E
H: 55KM M:3.9



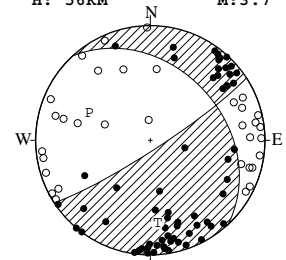
STR DIP SLIP AZM PLG
NP1 174° 38' 43° P 116° 15'
NP2 47° 65' 120° T 0° 59'
N:130 SCORE 97% N 214° 27'

24 MAR. 2022 23:01:58.8
SE OFF MIYAGI PREF
37°58.2'N 141°42.4'E
H: 55KM M:3.7



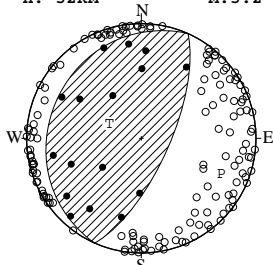
STR DIP SLIP AZM PLG
NP1 174° 21' 50° P 115° 28'
NP2 36° 74' 104° T 325° 59'
N:126 SCORE 99% N 212° 13'

24 MAR. 2022 23:59:00.3
E OFF FUKUSHIMA PREF
37°48.0'N 141°37.6'E
H: 56KM M:3.7



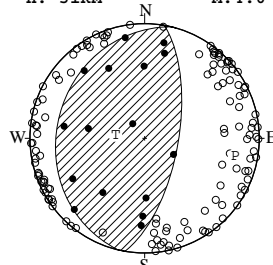
STR DIP SLIP AZM PLG
NP1 317° 36' -12° P 294° 41'
NP2 57° 83' -126° T 175° 29'
N:95 SCORE 97% N 62° 35'

25 MAR. 2022 12:08:16.2
E OFF FUKUSHIMA PREF
37°32.1'N 141°22.4'E
H: 52KM M:5.2



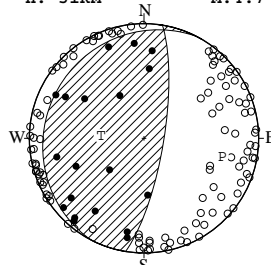
STR DIP SLIP AZM PLG
NP1 204° 20' 90° P 114° 25'
NP2 24° 70' 90° T 294° 65'
N:168 SCORE 100% N 24° 0'

25 MAR. 2022 15:33:51.4
E OFF FUKUSHIMA PREF
37°45.7'N 141°33.9'E
H: 51KM M:4.0



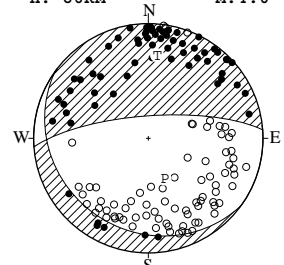
STR DIP SLIP AZM PLG
NP1 193° 24' 93° P 101° 21'
NP2 10° 66' 89° T 277° 69'
N:147 SCORE 99% N 10° 1'

26 MAR. 2022 00:20:08.0
E OFF FUKUSHIMA PREF
37°31.6'N 141°24.6'E
H: 51KM M:4.7



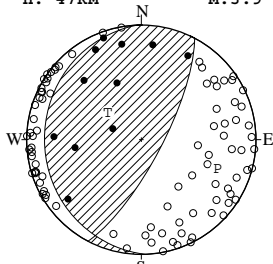
STR DIP SLIP AZM PLG
NP1 207° 15' 108° P 103° 31'
NP2 9° 76' 85° T 273° 59'
N:132 SCORE 99% N 10° 4'

26 MAR. 2022 02:32:22.6
SE OFF TOKACHI
42°25.9'N 143°51.9'E
H: 86KM M:4.0



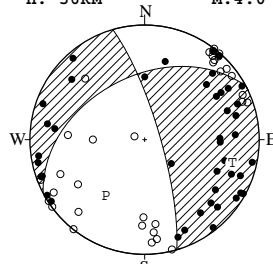
STR DIP SLIP AZM PLG
NP1 125° 20' -52° P 158° 59'
NP2 266° 74' -103° T 6° 28'
N:143 SCORE 98% N 269° 12'

26 MAR. 2022 13:15:11.3
KINKAZAN REGION
38°53.4'N 142°01.0'E
H: 47KM M:3.9



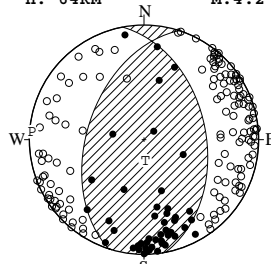
STR DIP SLIP AZM PLG
NP1 178° 17' 61° P 111° 30'
NP2 28° 75' 98° T 309° 59'
N:103 SCORE 100% N 206° 8'

27 MAR. 2022 09:34:03.9
E OFF FUKUSHIMA PREF
37°42.5'N 141°34.3'E
H: 56KM M:4.0



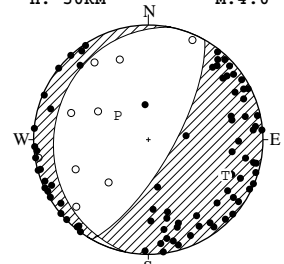
STR DIP SLIP AZM PLG
NP1 242° 44' -16° P 215° 40'
NP2 344° 79' -133° T 105° 22'
N:77 SCORE 87% N 354° 42'

27 MAR. 2022 12:06:11.6
E OFF FUKUSHIMA PREF
37°44.6'N 141°42.8'E
H: 64KM M:4.2



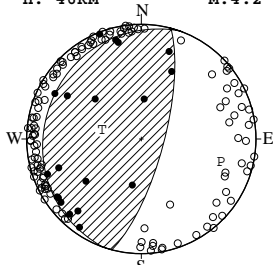
STR DIP SLIP AZM PLG
NP1 349° 45' 69° P 274° 2'
NP2 198° 49' 110° T 177° 75'
N:187 SCORE 98% N 5° 15'

27 MAR. 2022 19:34:47.5
SE OFF MIYAGI PREF
37°51.7'N 141°37.0'E
H: 50KM M:4.0



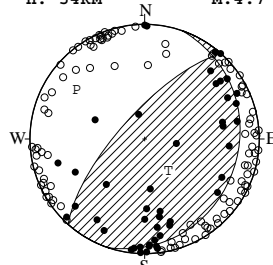
STR DIP SLIP AZM PLG
NP1 191° 18' -107° P 308° 62'
NP2 29° 72' -84° T 115° 27'
N:91 SCORE 98% N 208° 5'

27 MAR. 2022 20:12:07.7
E OFF FUKUSHIMA PREF
37°28.7'N 141°35.1'E
H: 46KM M:4.2



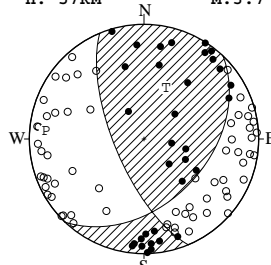
STR DIP SLIP AZM PLG
NP1 200° 16' 95° P 106° 29'
NP2 15° 74' 89° T 283° 61'
N:146 SCORE 99% N 15° 1'

27 MAR. 2022 22:54:09.0
E OFF FUKUSHIMA PREF
37°49.1'N 141°35.9'E
H: 54KM M:4.7



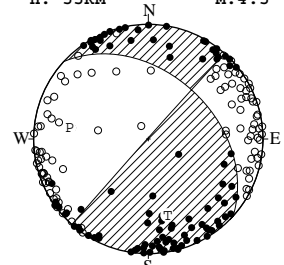
STR DIP SLIP AZM PLG
NP1 19° 19' 68° P 306° 27'
NP2 222° 72' 97° T 143° 62'
N:151 SCORE 91% N 40° 7'

28 MAR. 2022 17:01:49.3
E OFF MIYAGI PREF
38°15.1'N 141°47.1'E
H: 57KM M:3.7



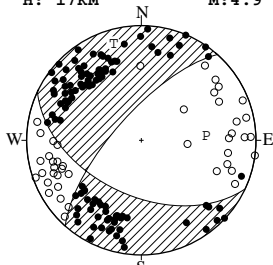
STR DIP SLIP AZM PLG
NP1 44° 44' 149° P 275° 15'
NP2 157° 69' 51° T 23° 50'
N:96 SCORE 98% N 174° 36'

29 MAR. 2022 01:36:30.5
E OFF FUKUSHIMA PREF
37°45.5'N 141°35.5'E
H: 55KM M:4.5



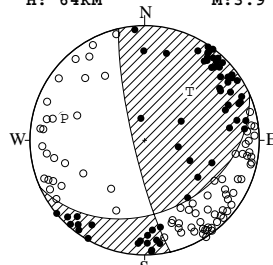
STR DIP SLIP AZM PLG
NP1 312° 42' 1° P 278° 31'
NP2 222° 89' 132° T 166° 32'
N:200 SCORE 93% N 41° 42'

30 MAR. 2022 00:18:16.0
NE OFF IWATE PREF
40°00.2'N 141°58.4'E
H: 17KM M:4.9



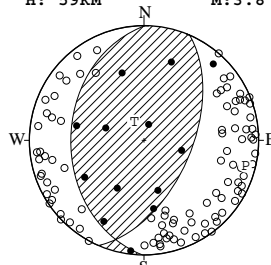
STR DIP SLIP AZM PLG
NP1 115° 50' -25° P 86° 43'
NP2 222° 71' -137° T 344° 13'
N:150 SCORE 99% N 241° 44'

30 MAR. 2022 01:00:45.7
E OFF MIYAGI PREF
38°14.0'N 141°51.9'E
H: 64KM M:3.9



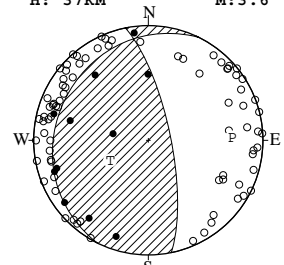
STR DIP SLIP AZM PLG
NP1 66° 37' 166° P 285° 28'
NP2 167° 82' 54° T 43° 42'
N:140 SCORE 99% N 173° 35'

30 MAR. 2022 03:29:51.6
E OFF FUKUSHIMA PREF
37°46.9'N 141°40.2'E
H: 59KM M:3.8



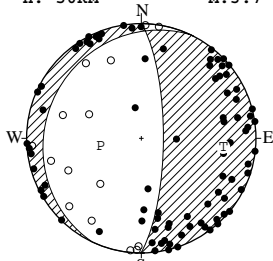
STR DIP SLIP AZM PLG
NP1 181° 36' 71° P 104° 10'
NP2 23° 56' 103° T 332° 75'
N:111 SCORE 98% N 196° 11'

30 MAR. 2022 03:39:20.6
E OFF IBARAKI PREF
36°10.0'N 141°03.1'E
H: 37KM M:3.6



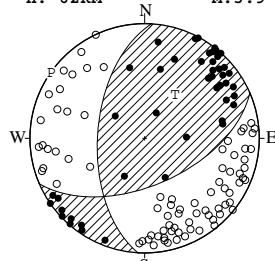
STR DIP SLIP AZM PLG
NP1 206° 20' 126° P 88° 28'
NP2 348° 74' 78° T 242° 59'
N:91 SCORE 98% N 352° 11'

30 MAR. 2022 04:51:12.3
 E OFF FUKUSHIMA PREF
 37°50.4'N 141°36.1'E
 H: 50KM M:3.7



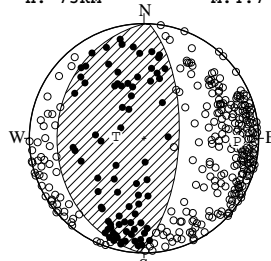
STR DIP SLIP AZM PLG
 NP1 205° 17' -66° P 260° 60°
 NP2 0° 74' -97° T 96° 29°
 N:100 SCORE 93% N 2° 7'

30 MAR. 2022 21:31:08.9
 SE OFF MIYAGI PREF
 37°51.0'N 141°43.6'E
 H: 62KM M:3.9



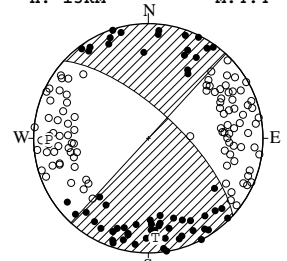
STR DIP SLIP AZM PLG
 NP1 67° 56' 138° P 305° 0°
 NP2 183° 56' 42° T 35° 52°
 N:127 SCORE 100% N 215° 38'

31 MAR. 2022 20:52:13.6
 CENTRAL CHIBA PREF
 35°37.3'N 140°01.9'E
 H: 73KM M:4.7



STR DIP SLIP AZM PLG
 NP1 181° 25' 88° P 92° 20°
 NP2 3° 65' 91° T 274° 70°
 N:364 SCORE 100% N 182° 1'

31 MAR. 2022 23:34:10.4
 MID KYOTO PREF
 35°03.0'N 135°33.5'E
 H: 13KM M:4.4



STR DIP SLIP AZM PLG
 NP1 313° 70' 0° P 269° 14°
 NP2 223° 90' 160° T 176° 14°
 N:162 SCORE 99% N 43° 70'