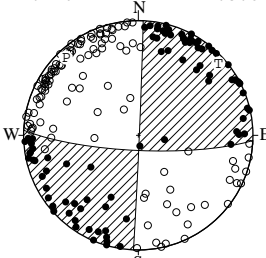


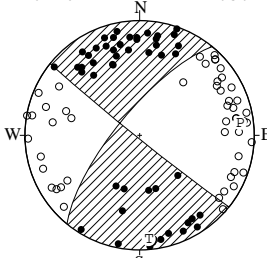
NODAL PLANE SOLUTIONS FOR EARTHQUAKES IN SEPTEMBER, 2021

01 SEP. 2021 02:55:12.8
CENTRAL WAKAYAMA PREF
33°48.3'N 135°21.6'E
H: 46KM M:3.8



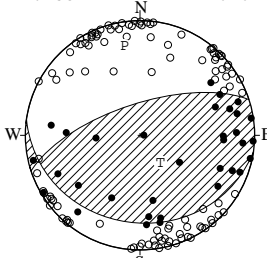
STR DIP SLIP AZM PLG
NP1 93° 79' -179° P 317° 8'
NP2 2° 89' -11° T 48° 7'
N:202 SCORE 100% N 179° 79°

01 SEP. 2021 05:39:55.0
NW WAKAYAMA PREF
34°12.9'N 135°18.6'E
H: 6KM M:3.7



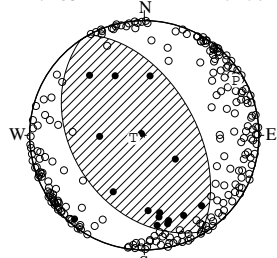
STR DIP SLIP AZM PLG
NP1 219° 74' -178° P 83° 13'
NP2 129° 88' -16° T 175° 10'
N:99 SCORE 99% N 302° 74°

01 SEP. 2021 17:16:41.6
E OFF FUKUSHIMA PREF
37°41.6'N 141°39.7'E
H: 53KM M:4.2



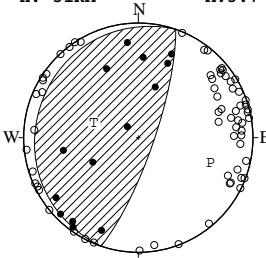
STR DIP SLIP AZM PLG
NP1 98° 25' -114° P 350° 22'
NP2 252° 68' 79° T 143° 66'
N:144 SCORE 96% N 256° 10°

02 SEP. 2021 04:17:06.9
E OFF FUKUSHIMA PREF
37°42.1'N 141°37.0'E
H: 59KM M:4.6



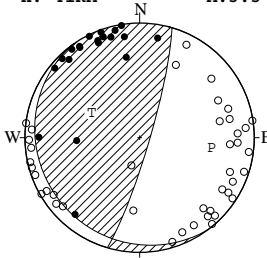
STR DIP SLIP AZM PLG
NP1 146° 37' 86° P 59° 8'
NP2 331° 53' 93° T 257° 82'
N:247 SCORE 97% N 149° 2°

02 SEP. 2021 08:46:06.8
E OFF AOMORI PREF
41°28.6'N 142°08.9'E
H: 51KM M:3.7



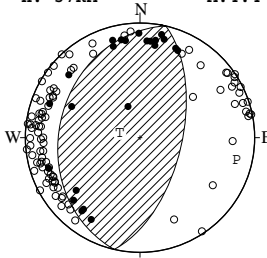
STR DIP SLIP AZM PLG
NP1 199° 11' 90° P 109° 34'
NP2 19° 79' 90° T 289° 56'
N:79 SCORE 100% N 19° 0°

03 SEP. 2021 13:22:43.3
E OFF MIYAGI PREF
38°29.2'N 142°08.5'E
H: 41KM M:3.5



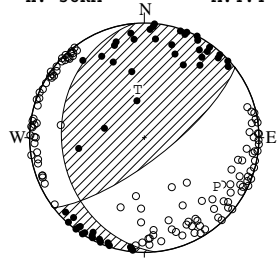
STR DIP SLIP AZM PLG
NP1 143° 12' 37° P 98° 37'
NP2 16° 83' 99° T 297° 51'
N:61 SCORE 98% N 195° 9°

05 SEP. 2021 14:48:57.8
E OFF AOMORI PREF
41°10.9'N 142°43.0'E
H: 37KM M:4.4



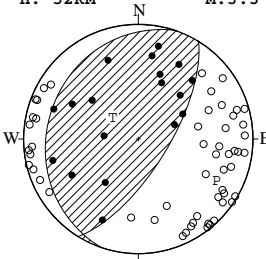
STR DIP SLIP AZM PLG
NP1 193° 30' 90° P 103° 15'
NP2 13° 60' 90° T 283° 75'
N:117 SCORE 97% N 13° 0°

06 SEP. 2021 23:50:03.3
OFF NEMURO PENINSULA
42°41.7'N 145°05.0'E
H: 58KM M:4.4



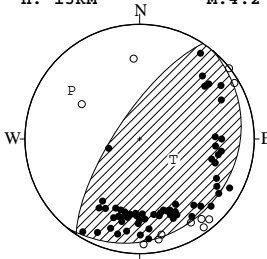
STR DIP SLIP AZM PLG
NP1 175° 29' 36° P 124° 25'
NP2 52° 74' 114° T 352° 55'
N:166 SCORE 99% N 225° 23°

07 SEP. 2021 10:03:25.9
NE OFF IWATE PREF
40°20.7'N 142°02.2'E
H: 52KM M:3.3



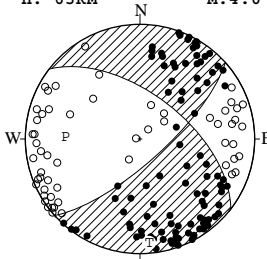
STR DIP SLIP AZM PLG
NP1 199° 22' 78° P 118° 24'
NP2 32° 69' 95° T 310° 66'
N:73 SCORE 100% N 210° 4°

07 SEP. 2021 14:07:07.3
NOTO PENINSULA REGION
37°30.7'N 137°13.6'E
H: 13KM M:4.2



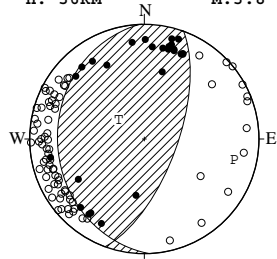
STR DIP SLIP AZM PLG
NP1 40° 17' 96° P 305° 28'
NP2 214° 73' 88° T 121° 62'
N:72 SCORE 96% N 214° 2°

08 SEP. 2021 03:41:22.9
SOUTHERN IWATE PREF
39°08.6'N 141°43.9'E
H: 63KM M:4.0



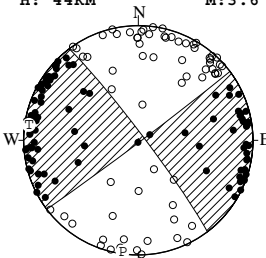
STR DIP SLIP AZM PLG
NP1 308° 58' -19° P 272° 35'
NP2 48° 74' -147° T 175° 10'
N:156 SCORE 98% N 71° 53°

10 SEP. 2021 22:42:45.1
E OFF AOMORI PREF
40°52.0'N 142°43.7'E
H: 36KM M:3.8



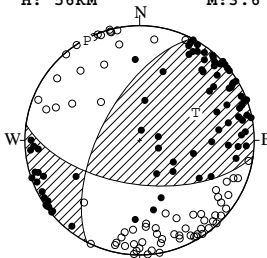
STR DIP SLIP AZM PLG
NP1 178° 25' 69° P 103° 21'
NP2 20° 67' 99° T 307° 67'
N:101 SCORE 99% N 196° 9°

11 SEP. 2021 11:52:27.2
TOKUSHIMA PREF
34°02.0'N 134°09.0'E
H: 44KM M:3.6



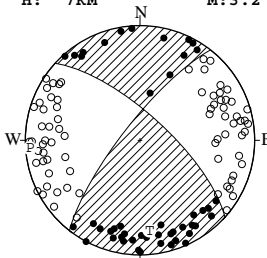
STR DIP SLIP AZM PLG
NP1 323° 86' 179° P 188° 2°
NP2 53° 89' 4° T 278° 4°
N:156 SCORE 100% N 71° 86°

11 SEP. 2021 17:15:50.6
KINKAZAN REGION
38°19.9'N 141°35.7'E
H: 56KM M:3.6



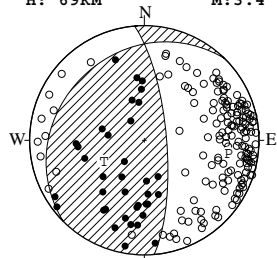
STR DIP SLIP AZM PLG
NP1 98° 58' 146° P 332° 2°
NP2 207° 62' 37° T 64° 45°
N:157 SCORE 97% N 240° 45°

11 SEP. 2021 19:56:30.4
MID KYOTO PREF
35°06.4'N 135°31.1'E
H: 7KM M:3.2



STR DIP SLIP AZM PLG
NP1 312° 72' 13° P 266° 4°
NP2 218° 78' 161° T 174° 22°
N:123 SCORE 99% N 6° 68°

12 SEP. 2021 22:33:48.6
CENTRAL CHIBA PREF
35°40.8'N 140°07.5'E
H: 69KM M:3.4



STR DIP SLIP AZM PLG
NP1 225° 23' 137° P 99° 27°
NP2 355° 74' 72° T 242° 57°
N:196 SCORE 99% N 0° 17°

EQUAL AREA PROJECTION , LOWER HEMISPHERE.

AZM:AZIMUTH OF PRESSURE(P),TENSION(T),NULL(N)-AXIS , MEASURED CLOCKWISE FROM NORTH.

PLG:PLUNGE OF P,T,N-AXIS , MEASURED DOWN FROM THE HORIZONTAL PLANE.

STR:STRIKE OF NODAL PLANE (NP1,NP2) , MEASURED CLOCKWISE FROM NORTH.

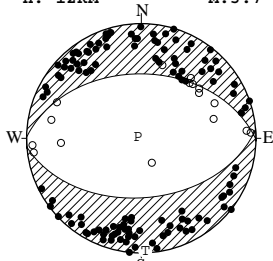
DIP:DIP OF NODAL PLANE , MEASURED DOWN FROM THE HORIZONTAL PLANE.

SLIP:SLIP DIRECTION OF THE HANGING WALL RELATIVE TO THE FOOT WALL , MEASURED COUNTERCLOCKWISE FROM THE STRIKE DIRECTION.

N:DATA NUMBER.

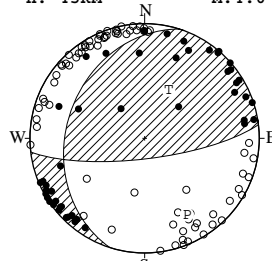
SCORE:RATIO OF THE CONSISTENT DATA NUMBER TO THE TOTAL DATA NUMBER.

13 SEP. 2021 00:16:29.3
NW KUMAMOTO PREF
32°47.2'N 130°38.3'E
H: 12KM M:3.7



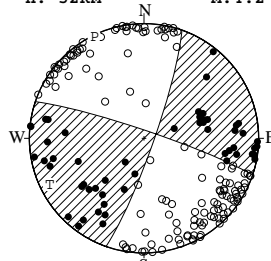
STR DIP SLIP AZM PLG
NP1 271° 43' -86° P 300° 87°
NP2 86° 47' -93° T 178° 2°
N:137 SCORE 99% N 88° 3'

13 SEP. 2021 01:36:10.0
SE OFF MIYAGI PREF
37°50.2'N 141°50.0'E
H: 45KM M:4.0



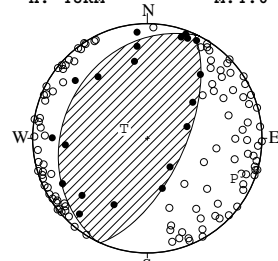
STR DIP SLIP AZM PLG
NP1 198° 32' 28° P 151° 25°
NP2 83° 75' 119° T 26° 51°
N:119 SCORE 97% N 255° 28'

13 SEP. 2021 06:31:07.6
SE OFF BOSO PENINSULA
34°50.8'N 139°49.6'E
H: 52KM M:4.2



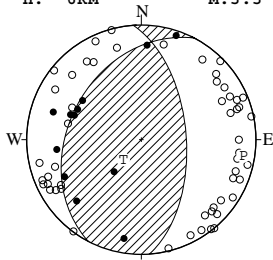
STR DIP SLIP AZM PLG
NP1 19° 83' 6° P 334° 1°
NP2 289° 84' 173° T 244° 9°
N:188 SCORE 100% N 70° 81'

13 SEP. 2021 13:59:49.4
E OFF IWATE PREF
39°20.0'N 142°04.6'E
H: 48KM M:4.0



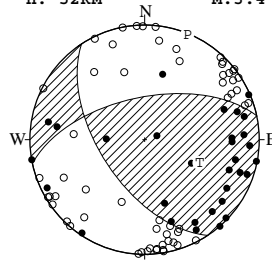
STR DIP SLIP AZM PLG
NP1 206° 27' 92° P 115° 18°
NP2 24° 63' 89° T 292° 72°
N:132 SCORE 98% N 25° 1'

13 SEP. 2021 14:29:29.0
NW WAKAYAMA PREF
34°04.1'N 135°08.2'E
H: 6KM M:3.3



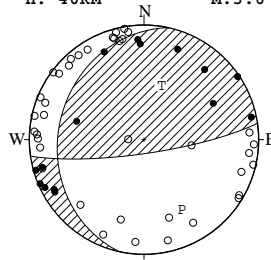
STR DIP SLIP AZM PLG
NP1 208° 37' 116° P 99° 11°
NP2 356° 58' 72° T 223° 71°
N:66 SCORE 95% N 6° 15'

15 SEP. 2021 00:44:06.9
E OFF FUKUSHIMA PREF
37°42.7'N 141°42.8'E
H: 52KM M:3.4



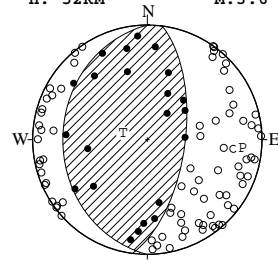
STR DIP SLIP AZM PLG
NP1 147° 58' 143° P 22° 1°
NP2 258° 60' 38° T 113° 47°
N:89 SCORE 94% N 291° 43'

15 SEP. 2021 21:26:06.0
E OFF FUKUSHIMA PREF
37°16.7'N 141°48.4'E
H: 40KM M:3.6



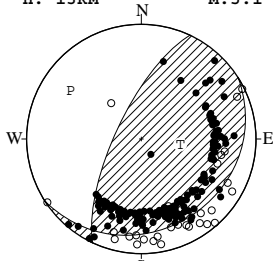
STR DIP SLIP AZM PLG
NP1 192° 26' 23° P 152° 31°
NP2 82° 80' 114° T 18° 49°
N:53 SCORE 96% N 257° 24'

16 SEP. 2021 13:08:33.1
KINKAZAN REGION
38°32.2'N 141°43.8'E
H: 52KM M:3.6



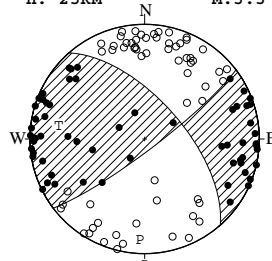
STR DIP SLIP AZM PLG
NP1 180° 27' 84° P 95° 18°
NP2 7° 63' 93° T 285° 72°
N:102 SCORE 99% N 186° 3'

16 SEP. 2021 18:42:30.2
NOTO PENINSULA REGION
37°30.3'N 137°18.0'E
H: 13KM M:5.1



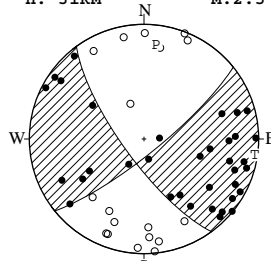
STR DIP SLIP AZM PLG
NP1 57° 21' 120° P 304° 26°
NP2 205° 72' 79° T 98° 62°
N:163 SCORE 94% N 209° 11'

17 SEP. 2021 05:15:11.0
CENTRAL SHIZUOKA PREF
34°59.0'N 138°10.1'E
H: 25KM M:3.3



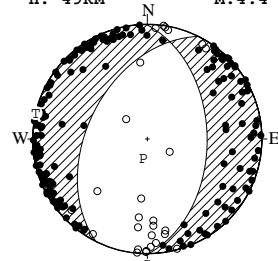
STR DIP SLIP AZM PLG
NP1 147° 63' 171° P 183° 13°
NP2 53° 82' 28° T 279° 25°
N:122 SCORE 99% N 68° 61'

17 SEP. 2021 07:31:08.1
SW SHIZUOKA PREF
34°47.8'N 137°57.6'E
H: 31KM M:2.5



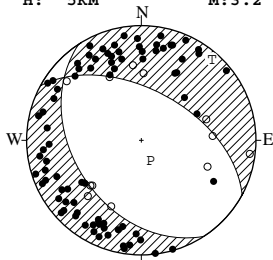
STR DIP SLIP AZM PLG
NP1 144° 75' -169° P 7° 18°
NP2 51° 80' -15° T 98° 3°
N:53 SCORE 98% N 197° 72°

17 SEP. 2021 12:16:10.7
E OFF FUKUSHIMA PREF
37°47.0'N 141°30.8'E
H: 49KM M:4.4



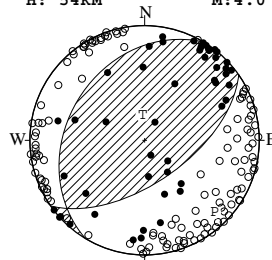
STR DIP SLIP AZM PLG
NP1 359° 47' -109° P 193° 76°
NP2 207° 47' -71° T 283° 0°
N:196 SCORE 98% N 13° 14'

17 SEP. 2021 21:59:38.8
EASTERN FUKUSHIMA PREF
37°03.6'N 140°37.6'E
H: 5KM M:3.2



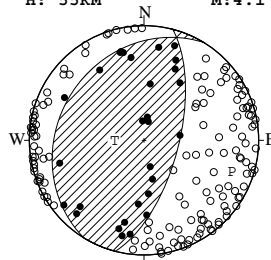
STR DIP SLIP AZM PLG
NP1 147° 40' -67° P 157° 74°
NP2 298° 54' -108° T 41° 7°
N:95 SCORE 93% N 309° 14'

18 SEP. 2021 05:21:08.4
KINKAZAN REGION
38°11.9'N 141°37.4'E
H: 54KM M:4.0



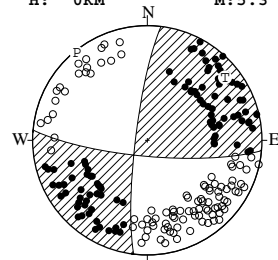
STR DIP SLIP AZM PLG
NP1 211° 32' 69° P 136° 14°
NP2 55° 60' 103° T 355° 72°
N:175 SCORE 94% N 229° 11'

19 SEP. 2021 08:07:48.8
NORTHERN IBARAKI PREF
36°28.1'N 140°36.5'E
H: 55KM M:4.1



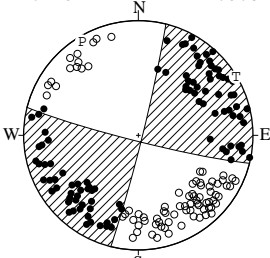
STR DIP SLIP AZM PLG
NP1 211° 26' 105° P 110° 20°
NP2 15° 65' 83° T 270° 69°
N:173 SCORE 99% N 18° 7°

19 SEP. 2021 17:18:30.4
HIDA MOUNTAINS REGION
36°20.7'N 137°37.4'E
H: 0KM M:5.3



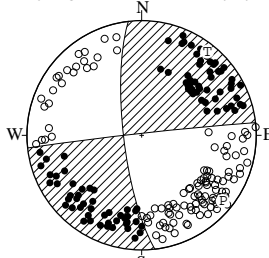
STR DIP SLIP AZM PLG
NP1 95° 79' 171° P 321° 2°
NP2 187° 82' 11° T 51° 14°
N:199 SCORE 99% N 223° 76°

19 SEP. 2021 17:26:37.6
HIDA MOUNTAINS REGION
36°20.6'N 137°37.2'E
H: 3KM M:3.5



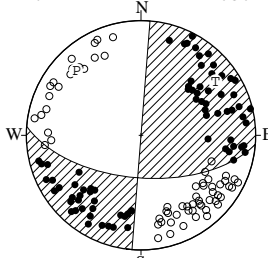
STR DIP SLIP AZM PLG
NP1 104° 86' -177° P 329° 5'
NP2 14° 87' -4° T 59° 1'
N:179 SCORE 99% N 160° 85°

19 SEP. 2021 18:59:10.0
HIDA MOUNTAINS REGION
36°18.2'N 137°37.5'E
H: 3KM M:4.4



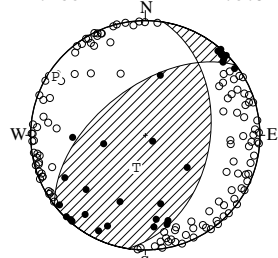
STR DIP SLIP AZM PLG
NP1 173° 77' -1° P 129° 10'
NP2 264° 89' -167° T 38° 8'
N:206 SCORE 100% N 270° 77°

19 SEP. 2021 19:30:34.3
HIDA MOUNTAINS REGION
36°20.7'N 137°37.6'E
H: 1KM M:3.4



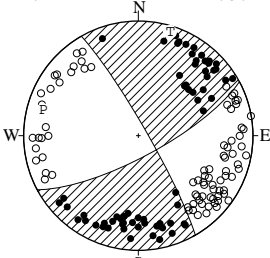
STR DIP SLIP AZM PLG
NP1 95° 59' 180° P 315° 21'
NP2 185° 90' 31° T 54° 21'
N:139 SCORE 99% N 185° 59°

20 SEP. 2021 01:11:53.7
E OFF FUKUSHIMA PREF
37°39.7'N 141°41.0'E
H: 53KM M:3.9



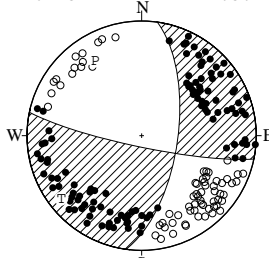
STR DIP SLIP AZM PLG
NP1 9° 43' 55° P 303° 7'
NP2 232° 56' 118° T 196° 66'
N:153 SCORE 99% N 36° 23°

20 SEP. 2021 12:00:39.7
HIDA MOUNTAINS REGION
36°17.3'N 137°37.6'E
H: 4KM M:3.2



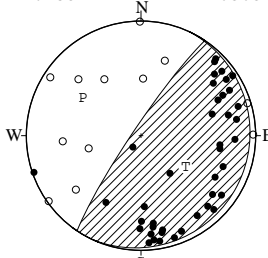
STR DIP SLIP AZM PLG
NP1 104° 86' -177° P 329° 5'
NP2 14° 87' -4° T 59° 1'
N:147 SCORE 99% N 128° 74°

20 SEP. 2021 23:58:53.5
HIDA MOUNTAINS REGION
36°19.5'N 137°37.4'E
H: 3KM M:3.2



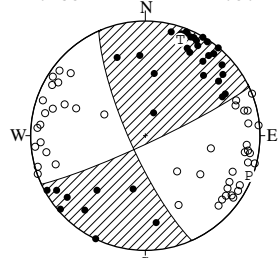
STR DIP SLIP AZM PLG
NP1 8° 64' -9° P 328° 24°
NP2 102° 82' -154° T 232° 12°
N:178 SCORE 99% N 118° 63°

21 SEP. 2021 03:52:43.5
E OFF FUKUSHIMA PREF
37°38.1'N 141°35.1'E
H: 53KM M:3.3



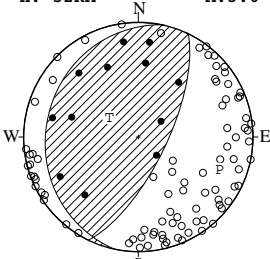
STR DIP SLIP AZM PLG
NP1 25° 6' 81° P 303° 39°
NP2 214° 84° 91° T 125° 51°
N:53 SCORE 98% N 34° 1°

24 SEP. 2021 10:32:05.4
E OFF AOMORI PREF
40°42.5'N 142°20.3'E
H: 53KM M:3.7



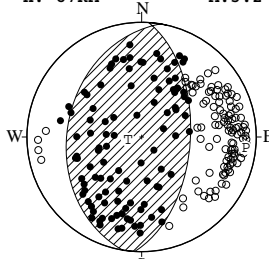
STR DIP SLIP AZM PLG
NP1 156° 79' 6° P 111° 4°
NP2 65° 84° 169° T 20° 12°
N:84 SCORE 100% N 219° 77°

24 SEP. 2021 13:44:15.3
E OFF MIYAGI PREF
38°10.9'N 141°42.0'E
H: 52KM M:3.6



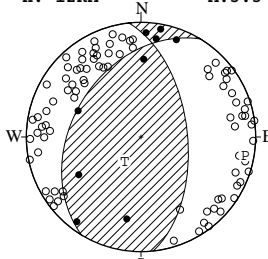
STR DIP SLIP AZM PLG
NP1 192° 21' 77° P 112° 25°
NP2 26° 70' 95° T 304° 65°
N:101 SCORE 99% N 204° 5°

24 SEP. 2021 23:55:29.6
SW IBARAKI PREF
36°07.5'N 139°40.8'E
H: 87KM M:3.2



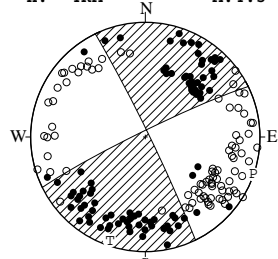
STR DIP SLIP AZM PLG
NP1 190° 35' 95° P 96° 10°
NP2 3° 55' 86° T 259° 80°
N:211 SCORE 98% N 5° 3°

27 SEP. 2021 02:31:09.7
NW WAKAYAMA PREF
34°07.8'N 135°02.3'E
H: 12KM M:3.3



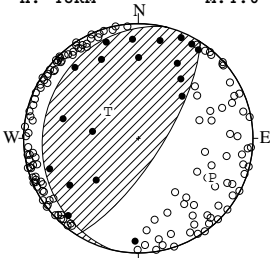
STR DIP SLIP AZM PLG
NP1 211° 40' 120° P 100° 9°
NP2 354° 57' 67° T 214° 69°
N:95 SCORE 99% N 7° 19°

27 SEP. 2021 19:54:27.5
HIDA MOUNTAINS REGION
36°16.2'N 137°37.9'E
H: 4KM M:4.3



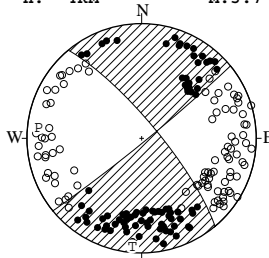
STR DIP SLIP AZM PLG
NP1 244° 86' 177° P 109° 1°
NP2 334° 87' 4° T 199° 5°
N:176 SCORE 93% N 8° 85°

27 SEP. 2021 19:58:49.2
KINKAZAN REGION
38°37.4'N 141°53.8'E
H: 48KM M:4.0



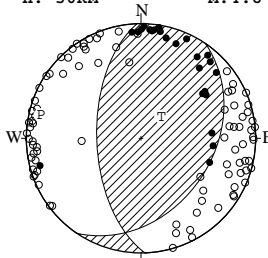
STR DIP SLIP AZM PLG
NP1 193° 18' 71° P 118° 28°
NP2 33° 73' 96° T 311° 61°
N:160 SCORE 99% N 211° 6°

27 SEP. 2021 20:25:15.6
HIDA MOUNTAINS REGION
36°16.2'N 137°37.9'E
H: 4KM M:3.7



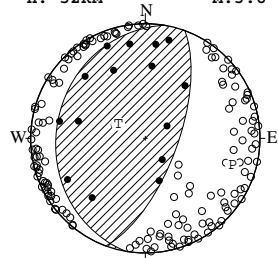
STR DIP SLIP AZM PLG
NP1 320° 79' -3° P 276° 10°
NP2 51° 87' -169° T 185° 6°
N:181 SCORE 97% N 64° 78°

27 SEP. 2021 20:26:38.3
E OFF IBARAKI PREF
36°38.8'N 141°06.3'E
H: 50KM M:4.8



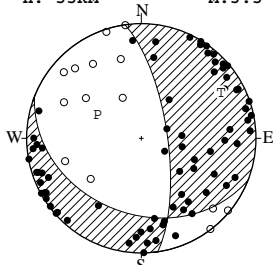
STR DIP SLIP AZM PLG
NP1 34° 37' 120° P 283° 11°
NP2 178° 58' 69° T 43° 69°
N:112 SCORE 96% N 189° 18°

28 SEP. 2021 00:30:39.4
E OFF MIYAGI PREF
38°10.0'N 141°41.6'E
H: 52KM M:3.8



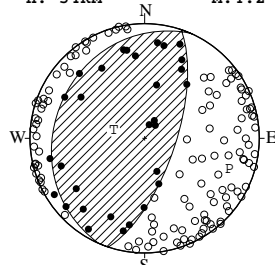
STR DIP SLIP AZM PLG
NP1 190° 23' 80° P 107° 22°
NP2 20° 67' 94° T 298° 68°
N:171 SCORE 100% N 199° 4°

28 SEP. 2021 13:15:16.8
 E OFF MIYAGI PREF
 38°19.6'N 141°45.6'E
 H: 55KM M:3.5



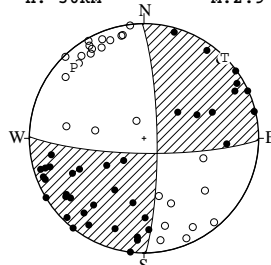
STR DIP SLIP AZM PLG
 NP1 111° 34' -146° P 298° 54'
 NP2 352° 71' -61° T 60° 21'
 N:89 SCORE 96% N 162° 28'

29 SEP. 2021 12:26:42.5
 NORTHERN IBARAKI PREF
 36°26.0'N 140°38.9'E
 H: 54KM M:4.2



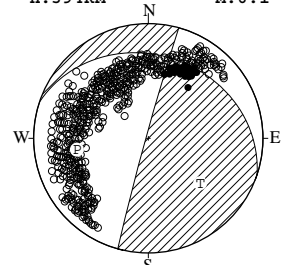
STR DIP SLIP AZM PLG
 NP1 204° 22' 95° P 110° 23'
 NP2 19° 68' 88° T 285° 67'
 N:154 SCORE 99% N 19° 2'

29 SEP. 2021 15:04:30.5
 MIKAWA BAY REGION
 34°43.0'N 137°21.7'E
 H: 30KM M:2.9



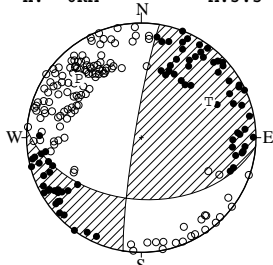
STR DIP SLIP AZM PLG
 NP1 91° 79' -171° P 315° 14'
 NP2 359° 81' -11° T 45° 1'
 N:65 SCORE 100% N 139° 76'

29 SEP. 2021 17:37:04.5
 SEA OF JAPAN
 38°47.8'N 135°39.0'E
 H:394KM M:6.1



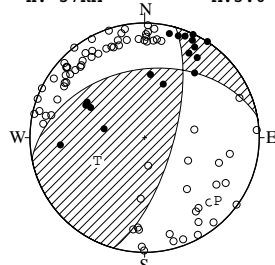
STR DIP SLIP AZM PLG
 NP1 289° 28' 4° P 261° 37'
 NP2 195° 88' 118° T 131° 40'
 N:524 SCORE 100% N 15° 28'

29 SEP. 2021 23:39:47.4
 MT. FUJI REGION
 35°19.2'N 138°49.9'E
 H: 6KM M:3.5



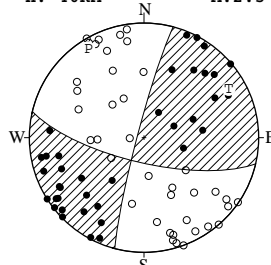
STR DIP SLIP AZM PLG
 NP1 94° 45' 173° P 313° 26'
 NP2 189° 85' 45° T 62° 34'
 N:207 SCORE 98% N 194° 45'

30 SEP. 2021 01:26:21.9
 SOUTHERN IBARAKI PREF
 35°51.7'N 140°32.5'E
 H: 37KM M:3.6



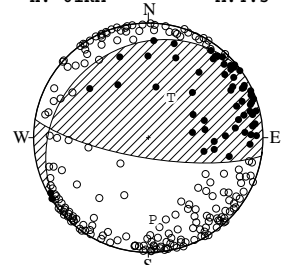
STR DIP SLIP AZM PLG
 NP1 259° 40' 147° P 131° 17'
 NP2 16° 69' 55° T 244° 52'
 N:91 SCORE 97% N 30° 33'

30 SEP. 2021 03:41:21.9
 NE AICHI PREF
 34°59.8'N 137°33.4'E
 H: 40KM M:2.5



STR DIP SLIP AZM PLG
 NP1 103° 72' 175° P 328° 9'
 NP2 195° 85' 18° T 60° 16'
 N:76 SCORE 99% N 210° 72'

30 SEP. 2021 17:45:30.3
 E OFF MIYAGI PREF
 38°25.8'N 141°57.6'E
 H: 61KM M:4.5



STR DIP SLIP AZM PLG
 NP1 232° 21' 45° P 177° 29'
 NP2 99° 75' 105° T 29° 57'
 N:247 SCORE 99% N 275° 15'