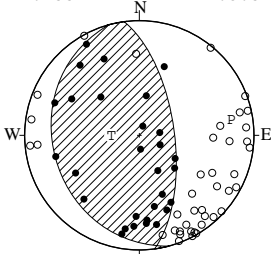


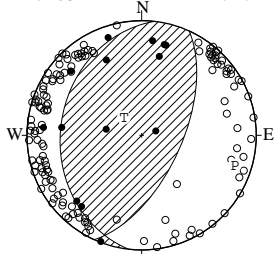
NODAL PLANE SOLUTIONS FOR EARTHQUAKES IN JUNE, 2021

01 JUN. 2021 11:38:17.4
KINKAZAN REGION
38°19.5'N 141°36.3'E
H: 55KM M:3.5



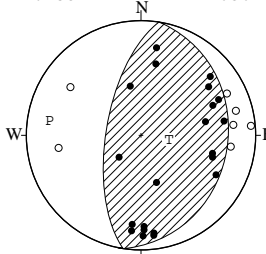
STR DIP SLIP AZM PLG
NP1 165° 25' 83° P 80° 29'
NP2 352° 65' 93° T 269° 70'
N:69 SCORE 97% N 171° 3'

01 JUN. 2021 13:43:06.5
NE OFF IWATE PREF
40°07.8'N 142°27.3'E
H: 39KM M:4.7



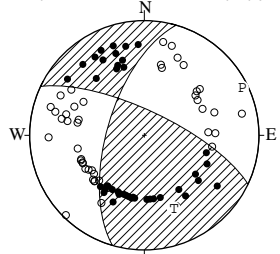
STR DIP SLIP AZM PLG
NP1 186° 30' 74° P 108° 16'
NP2 24° 62' 99° T 315° 72'
N:152 SCORE 97% N 200° 8'

01 JUN. 2021 22:56:34.8
E OFF FUKUSHIMA PREF
37°34.7'N 141°29.7'E
H: 53KM M:3.2



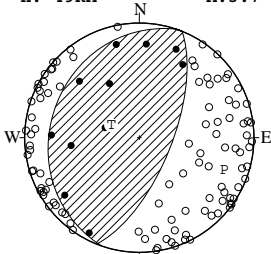
STR DIP SLIP AZM PLG
NP1 9° 25' 90° P 279° 20'
NP2 189° 65' 90° T 99° 70'
N:28 SCORE 100% N 9° 0'

02 JUN. 2021 06:54:52.7
SE OFF TOKACHI
42°02.6'N 144°25.8'E
H: 7KM M:4.6



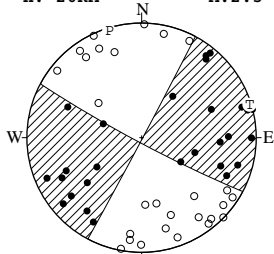
STR DIP SLIP AZM PLG
NP1 196° 63' 160° P 64° 6'
NP2 295° 73' 28° T 158° 32'
N:86 SCORE 98% N 325° 57'

02 JUN. 2021 08:05:22.1
KINKAZAN REGION
38°53.3'N 141°58.2'E
H: 49KM M:3.7



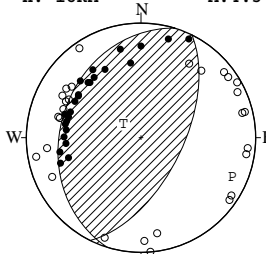
STR DIP SLIP AZM PLG
NP1 199° 23' 87° P 111° 22'
NP2 22° 67' 91° T 294° 68'
N:115 SCORE 100% N 201° 1'

02 JUN. 2021 18:02:47.4
SW SHIZUOKA PREF
34°47.4'N 137°51.3'E
H: 26KM M:2.5



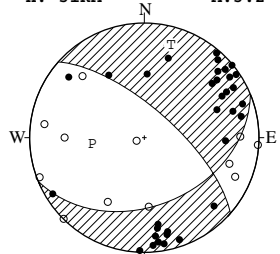
STR DIP SLIP AZM PLG
NP1 118° 86' -179° P 343° 3'
NP2 28° 89' -4° T 73° 2'
N:54 SCORE 100% N 197° 86'

02 JUN. 2021 18:14:55.4
FAR E OFF IBARAKI PREF
36°14.7'N 141°52.7'E
H: 18KM M:4.3



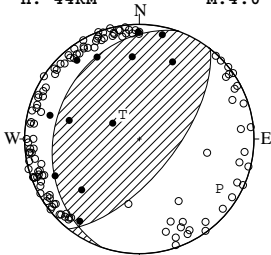
STR DIP SLIP AZM PLG
NP1 197° 30' 82° P 113° 15'
NP2 26° 60' 95° T 308° 74'
N:53 SCORE 98% N 204° 4'

06 JUN. 2021 03:10:37.1
E OFF FUKUSHIMA PREF
37°40.6'N 141°35.5'E
H: 51KM M:3.2



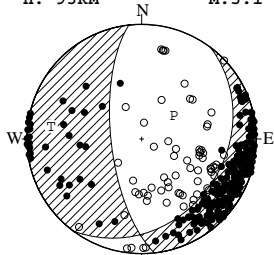
STR DIP SLIP AZM PLG
NP1 68° 40' -147° P 263° 52'
NP2 311° 69' -55° T 16° 17'
N:47 SCORE 96% N 117° 33'

07 JUN. 2021 00:59:23.2
SE OFF MIYAGI PREF
37°46.3'N 141°49.5'E
H: 44KM M:4.0



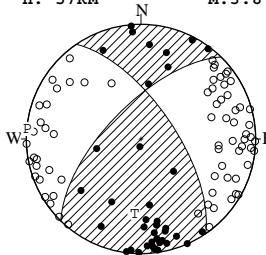
STR DIP SLIP AZM PLG
NP1 199° 27' 73° P 122° 19'
NP2 38° 65' 98° T 325° 69'
N:133 SCORE 98% N 215° 8'

07 JUN. 2021 03:11:07.9
SE OFF BOSO PENINSULA
34°34.4'N 140°13.6'E
H: 93KM M:5.1



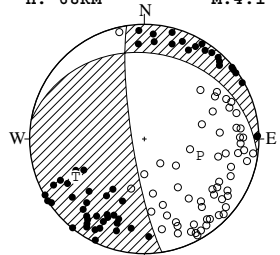
STR DIP SLIP AZM PLG
NP1 37° 29' -51° P 54° 62'
NP2 174° 68' -109° T 278° 21'
N:273 SCORE 98% N 181° 18'

07 JUN. 2021 10:12:36.1
E OFF FUKUSHIMA PREF
37°39.0'N 141°37.8'E
H: 57KM M:3.8



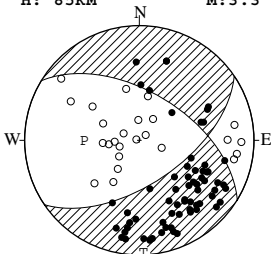
STR DIP SLIP AZM PLG
NP1 326° 66' 26° P 275° 0'
NP2 224° 66' 154° T 185° 35'
N:109 SCORE 98% N 5° 55'

07 JUN. 2021 11:11:32.1
SE OFF TOKACHI
42°44.1'N 143°59.0'E
H: 68KM M:4.1



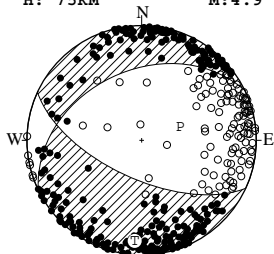
STR DIP SLIP AZM PLG
NP1 280° 26' -160° P 107° 48'
NP2 171° 81' -66° T 241° 32'
N:113 SCORE 99% N 347° 24'

07 JUN. 2021 14:16:26.5
SOUTHERN BOSO PENINSULA
35°08.8'N 139°56.1'E
H: 85KM M:3.3



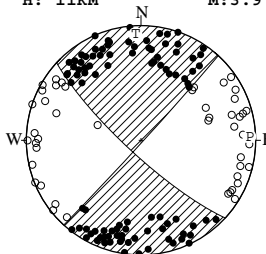
STR DIP SLIP AZM PLG
NP1 301° 56' -39° P 270° 50'
NP2 56° 59' -139° T 178° 2'
N:90 SCORE 99% N 86° 40'

08 JUN. 2021 10:19:16.7
E OFF FUKUSHIMA PREF
37°48.5'N 141°37.6'E
H: 75KM M:4.9



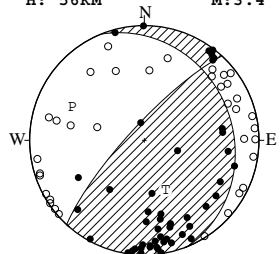
STR DIP SLIP AZM PLG
NP1 244° 39' -133° P 70° 61'
NP2 115° 63' -61° T 184° 13'
N:370 SCORE 98% N 280° 26'

08 JUN. 2021 16:59:58.8
NW KUMAMOTO PREF
32°39.2'N 130°41.0'E
H: 11KM M:3.9



STR DIP SLIP AZM PLG
NP1 133° 80' 1° P 88° 6'
NP2 42° 89' 170° T 357° 8'
N:145 SCORE 100% N 214° 80'

09 JUN. 2021 05:37:39.1
E OFF FUKUSHIMA PREF
37°47.1'N 141°36.9'E
H: 56KM M:3.4



STR DIP SLIP AZM PLG
NP1 338° 24' 27° P 295° 31'
NP2 223° 79' 112° T 157° 51'
N:83 SCORE 99% N 38° 21'

EQUAL AREA PROJECTION , LOWER HEMISPHERE.

AZM:AZIMUTH OF PRESSURE(P), TENSION(T), NULL(N)-AXIS , MEASURED CLOCKWISE FROM NORTH.

PLG:PLUNGE OF P,T,N-AXIS , MEASURED DOWN FROM THE HORIZONTAL PLANE.

STR:STRIKE OF NODAL PLANE (NP1,NP2) , MEASURED CLOCKWISE FROM NORTH.

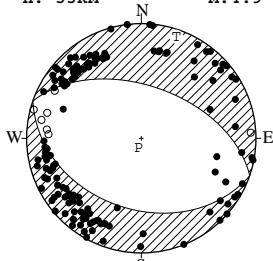
DIP:DIP OF NODAL PLANE , MEASURED DOWN FROM THE HORIZONTAL PLANE.

SLIP:SLIP DIRECTION OF THE HANGING WALL RELATIVE TO THE FOOT WALL , MEASURED COUNTERCLOCKWISE FROM THE STRIKE DIRECTION.

N:DATA NUMBER.

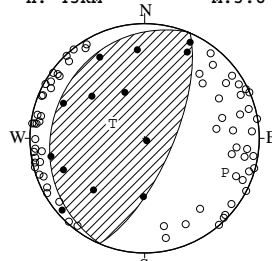
SCORE:RATIO OF THE CONSISTENT DATA NUMBER TO THE TOTAL DATA NUMBER.

09 JUN. 2021 07:34:22.2
E OFF IWATE PREF
39°51.8'N 142°16.7'E
H: 33KM M:4.9



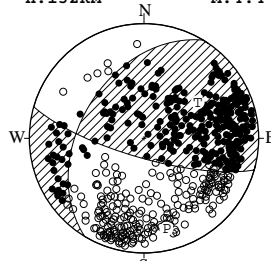
STR DIP SLIP AZM PLG
NP1 109° 38' -90° P 199° 83'
NP2 289° 52' -90° T 19° 7'
N:146 SCORE 95% N 109° 0'

09 JUN. 2021 13:57:17.0
NE OFF IWATE PREF
40°19.2'N 142°16.6'E
H: 43KM M:3.8



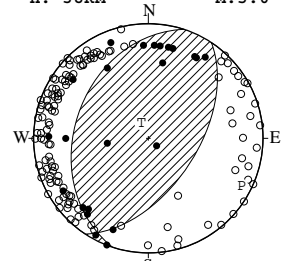
STR DIP SLIP AZM PLG
NP1 202° 20' 89° P 113° 25'
NP2 23° 70' 90° T 294° 65'
N:83 SCORE 99% N 23° 0'

09 JUN. 2021 17:27:23.1
KANAGAWA PREF
35°33.2'N 139°35.0'E
H:132KM M:4.4



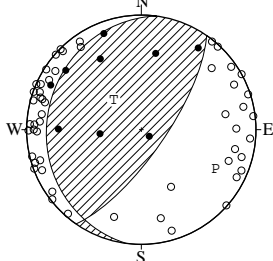
STR DIP SLIP AZM PLG
NP1 211° 44' 20° P 166° 20'
NP2 106° 76' 132° T 56° 43'
N:504 SCORE 98% N 274° 40'

09 JUN. 2021 22:05:55.1
NE OFF IWATE PREF
40°05.4'N 142°25.7'E
H: 38KM M:5.0



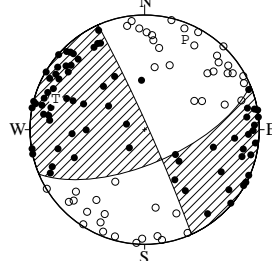
STR DIP SLIP AZM PLG
NP1 198° 36' 78° P 117° 10'
NP2 33° 55' 99° T 335° 78'
N:155 SCORE 96% N 208° 7'

09 JUN. 2021 22:19:19.9
E OFF IWATE PREF
40°05.6'N 142°25.6'E
H: 38KM M:3.2



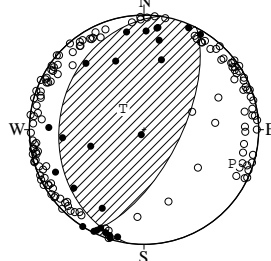
STR DIP SLIP AZM PLG
NP1 188° 19' 64° P 118° 28'
NP2 35° 73' 98° T 317° 61'
N:62 SCORE 98% N 212° 8'

10 JUN. 2021 07:05:28.4
CENTRAL SHIZUOKA PREF
35°06.8'N 138°03.8'E
H: 32KM M:3.2



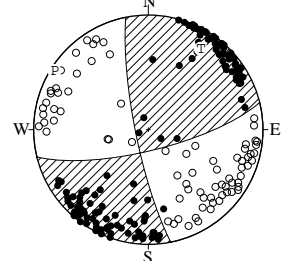
STR DIP SLIP AZM PLG
NP1 67° 66' 3° P 24° 15'
NP2 336° 87' 156° T 289° 19'
N:119 SCORE 99% N 150° 65'

10 JUN. 2021 18:56:02.8
E OFF AOMORI PREF
40°59.6'N 142°24.9'E
H: 47KM M:4.6



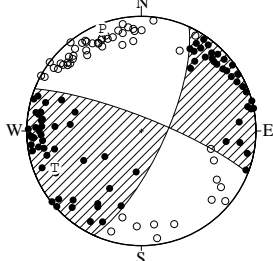
STR DIP SLIP AZM PLG
NP1 188° 27' 73° P 111° 19'
NP2 27° 65' 98° T 314° 69'
N:161 SCORE 94% N 204° 8'

10 JUN. 2021 20:35:46.7
HIDAKA REGION
42°13.1'N 142°52.3'E
H: 72KM M:4.3



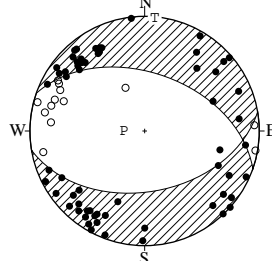
STR DIP SLIP AZM PLG
NP1 76° 75' 171° P 302° 4'
NP2 169° 81' 15° T 33° 17'
N:207 SCORE 100% N 199° 73'

10 JUN. 2021 22:15:54.0
S PART OF KII CHANNEL
33°43.2'N 135°02.3'E
H: 39KM M:3.5



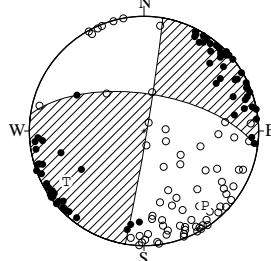
STR DIP SLIP AZM PLG
NP1 25° 73' 10° P 339° 5'
NP2 292° 80' 163° T 247° 19'
N:128 SCORE 99% N 83° 70'

11 JUN. 2021 17:34:11.4
E OFF IWATE PREF
39°51.8'N 142°16.0'E
H: 32KM M:3.8



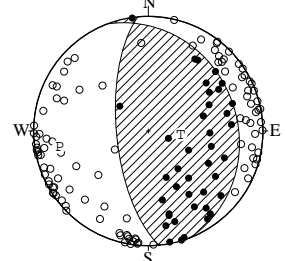
STR DIP SLIP AZM PLG
NP1 80° 46' -111° P 271° 75'
NP2 289° 48' -70° T 5° 1'
N:75 SCORE 97% N 95° 15'

12 JUN. 2021 17:49:36.0
KINKAZAN REGION
38°19.2'N 141°36.9'E
H: 55KM M:3.7



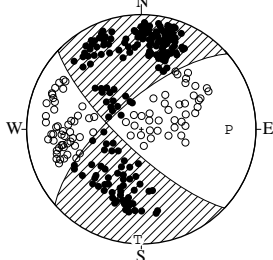
STR DIP SLIP AZM PLG
NP1 278° 63' 178° P 141° 17'
NP2 9° 88' 27° T 237° 20'
N:139 SCORE 97% N 13° 63'

13 JUN. 2021 04:12:20.4
E OFF FUKUSHIMA PREF
36°59.0'N 141°07.0'E
H: 59KM M:3.4



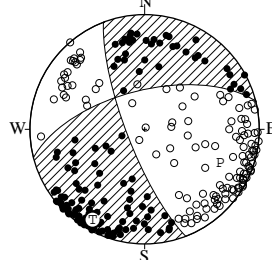
STR DIP SLIP AZM PLG
NP1 339° 23' 75° P 260° 22'
NP2 175° 67' 96° T 96° 67'
N:142 SCORE 99% N 352° 6'

13 JUN. 2021 05:32:18.8
ISHIKARI DEPRESSION
43°07.2'N 141°38.6'E
H:166KM M:4.2



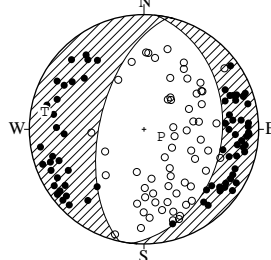
STR DIP SLIP AZM PLG
NP1 229° 70' -165° P 90° 25'
NP2 133° 76' -21° T 182° 4'
N:271 SCORE 99% N 280° 65'

14 JUN. 2021 02:17:21.1
NE WAKAYAMA PREF
34°08.9'N 135°32.7'E
H: 68KM M:3.3



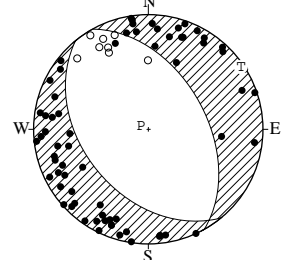
STR DIP SLIP AZM PLG
NP1 256° 62' -166° P 114° 29'
NP2 159° 77' -29° T 210° 10'
N:253 SCORE 100% N 317° 59'

14 JUN. 2021 03:13:02.0
E OFF IBARAKI PREF
36°37.9'N 140°53.2'E
H: 84KM M:3.4



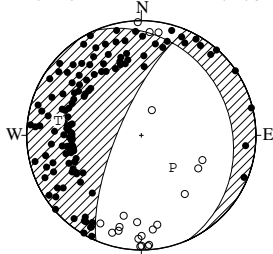
STR DIP SLIP AZM PLG
NP1 6° 32' -95° P 113° 77'
NP2 192° 58' -87° T 280° 13'
N:135 SCORE 97% N 11° 3'

14 JUN. 2021 03:49:30.8
MID FUKUSHIMA PREF
36°54.0'N 140°30.6'E
H: 7KM M:3.3



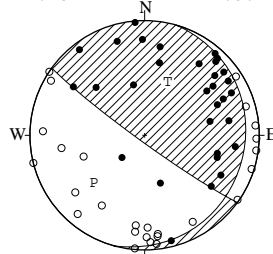
STR DIP SLIP AZM PLG
NP1 141° 42' -98° P 295° 84'
NP2 331° 48' -83° T 56° 3'
N:76 SCORE 99% N 146° 5'

14 JUN. 2021 04:06:42.0
NORTHERN IBARAKI PREF
36°48.9'N 140°35.1'E
H: 8KM M:4.3



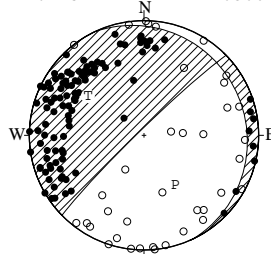
STR DIP SLIP AZM PLG
NP1 336° 23' -135° P 136° 58'
NP2 203° 74' -73° T 280° 27'
N:145 SCORE 99% N 18° 16'

15 JUN. 2021 12:15:39.5
E OFF FUKUSHIMA PREF
37°34.7'N 141°29.6'E
H: 52KM M:3.7



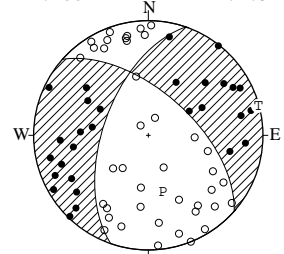
STR DIP SLIP AZM PLG
NP1 16° 13' 159° P 227° 39'
NP2 126° 85' 78° T 23° 48'
N:57 SCORE 95% N 127° 12'

17 JUN. 2021 01:41:16.8
EASTERN YAMANASHI PREF
35°31.0'N 139°01.2'E
H: 15KM M:3.6



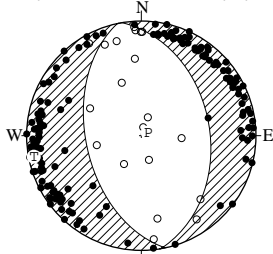
STR DIP SLIP AZM PLG
NP1 335° 12' -160° P 148° 48'
NP2 226° 86' -78° T 305° 40'
N:144 SCORE 98% N 45° 12'

18 JUN. 2021 06:52:39.8
HAMANAKO LAKE REGION
34°53.4'N 137°41.2'E
H: 33KM M:2.9



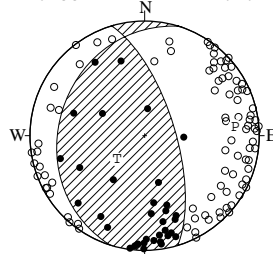
STR DIP SLIP AZM PLG
NP1 199° 57' -38° P 166° 48'
NP2 312° 59' -141° T 75° 1'
N:69 SCORE 100% N 344° 42'

19 JUN. 2021 07:39:13.3
SW EHIME PREF
33°27.6'N 132°30.8'E
H: 42KM M:4.7



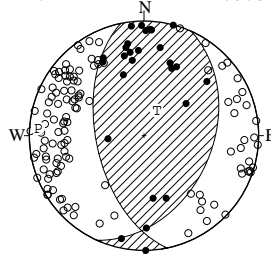
STR DIP SLIP AZM PLG
NP1 198° 26' 122° P 84° 22'
NP2 168° 50' -91° T 259° 5'
N:165 SCORE 99% N 169° 1'

19 JUN. 2021 14:56:02.0
SE OFF MIYAGI PREF
37°50.1'N 141°39.5'E
H: 55KM M:4.1



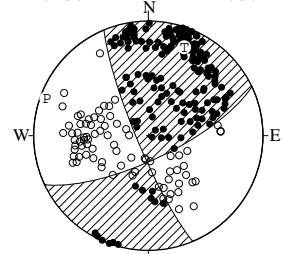
STR DIP SLIP AZM PLG
NP1 198° 26' 122° P 84° 22'
NP2 343° 68' 76° T 230° 64'
N:124 SCORE 99% N 349° 13'

20 JUN. 2021 02:20:55.8
EASTERN YAMANASHI PREF
35°24.7'N 138°59.0'E
H: 12KM M:3.5



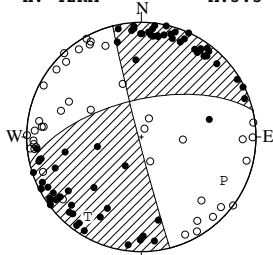
STR DIP SLIP AZM PLG
NP1 24° 40' 119° P 274° 8'
NP2 168° 56' 68° T 27° 70'
N:147 SCORE 98% N 181° 18'

20 JUN. 2021 20:08:24.4
TAISETSU MOUNTAINS REG
43°28.6'N 142°41.0'E
H:158KM M:5.4



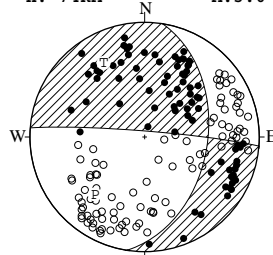
STR DIP SLIP AZM PLG
NP1 65° 73' 171° P 290° 6'
NP2 157° 82' 17° T 22° 18'
N:251 SCORE 98% N 182° 71'

24 JUN. 2021 01:16:15.2
SW EHIME PREF
33°27.6'N 132°31.2'E
H: 42KM M:3.5



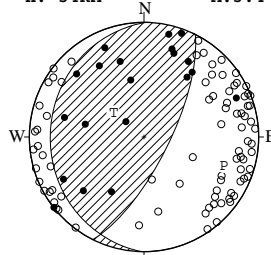
STR DIP SLIP AZM PLG
NP1 257° 63' -178° P 118° 20'
NP2 166° 88' -27° T 214° 17'
N:110 SCORE 96% N 342° 63'

24 JUN. 2021 06:08:03.1
EASTERN SAITAMA PREF
35°52.7'N 139°33.9'E
H: 74KM M:3.0



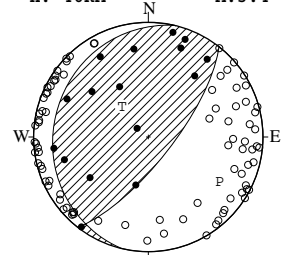
STR DIP SLIP AZM PLG
NP1 9° 44' -174° P 221° 34'
NP2 275° 86' -46° T 331° 27'
N:174 SCORE 98% N 90° 44'

24 JUN. 2021 20:18:34.1
E OFF AOMORI PREF
40°40.3'N 142°09.7'E
H: 54KM M:3.4



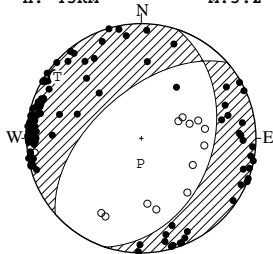
STR DIP SLIP AZM PLG
NP1 181° 19' 66° P 110° 27'
NP2 27° 72' 98° T 309° 62'
N:103 SCORE 98% N 204° 8'

24 JUN. 2021 21:30:40.9
NE OFF IWATE PREF
40°21.9'N 142°12.3'E
H: 46KM M:3.4



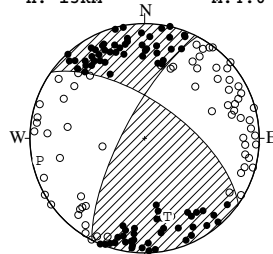
STR DIP SLIP AZM PLG
NP1 193° 18' 66° P 122° 28'
NP2 38° 73' 98° T 319° 61'
N:102 SCORE 100% N 216° 7'

25 JUN. 2021 22:36:46.0
KUJUKURI COAST BOSO PEN
35°15.0'N 140°33.0'E
H: 45KM M:3.2



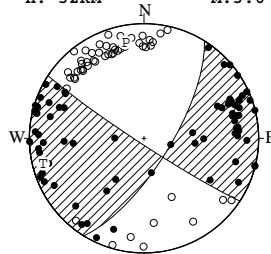
STR DIP SLIP AZM PLG
NP1 18° 37' -115° P 183° 72'
NP2 229° 57' -72° T 306° 10'
N:125 SCORE 98% N 39° 15'

26 JUN. 2021 00:49:00.8
SOUTHERN KUMAMOTO PREF
32°30.2'N 130°34.9'E
H: 13KM M:4.0



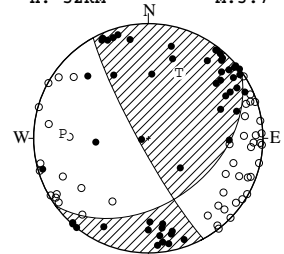
STR DIP SLIP AZM PLG
NP1 305° 64' 17° P 258° 7'
NP2 207° 74' 153° T 164° 30'
N:151 SCORE 97% N 360° 59'

26 JUN. 2021 22:49:47.7
MID KOCHI PREF
33°31.7'N 133°42.2'E
H: 32KM M:3.6



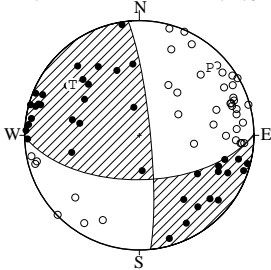
STR DIP SLIP AZM PLG
NP1 32° 71' -4° P 349° 16'
NP2 123° 86' -161° T 256° 10'
N:125 SCORE 98% N 135° 71'

27 JUN. 2021 00:21:07.4
E OFF FUKUSHIMA PREF
37°41.2'N 141°35.8'E
H: 52KM M:3.7



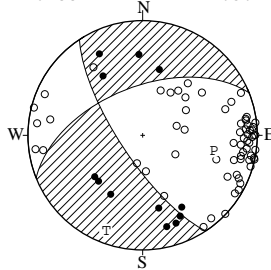
STR DIP SLIP AZM PLG
NP1 54° 42' 170° P 273° 26'
NP2 151° 83' 48° T 25° 37'
N:99 SCORE 96% N 157° 42'

27 JUN. 2021 08:47:51.8
 TOKYO BAY REGION
 35°27.6'N 139°49.6'E
 H: 42KM M:2.9



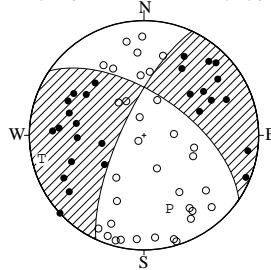
STR DIP SLIP AZM PLG
 NP1 89° 58' 9° P 46° 16'
 NP2 354° 82' 148° T 307° 28'
 N:78 SCORE 100% N 162° 57'

28 JUN. 2021 05:48:50.9
 KUJUKURI COAST BOSO PEN
 35°26.2'N 140°28.2'E
 H: 55KM M:3.2



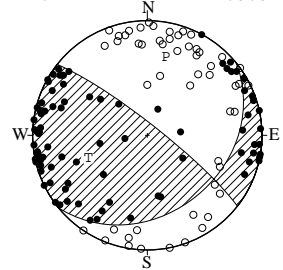
STR DIP SLIP AZM PLG
 NP1 248° 55' -160° P 102° 37'
 NP2 147° 74' -37° T 201° 12'
 N:76 SCORE 97% N 306° 50'

28 JUN. 2021 13:26:47.2
 NE AICHI PREF
 35°09.6'N 137°41.8'E
 H: 45KM M:2.5



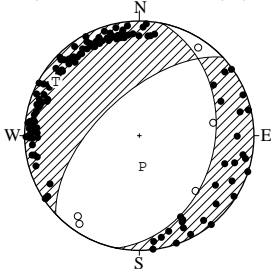
STR DIP SLIP AZM PLG
 NP1 304° 60' -162° P 161° 33'
 NP2 205° 74' -31° T 257° 9'
 N:61 SCORE 97% N 0° 55'

29 JUN. 2021 11:21:33.6
 CENTRAL SHIZUOKA PREF
 35°06.3'N 138°15.0'E
 H: 27KM M:3.3



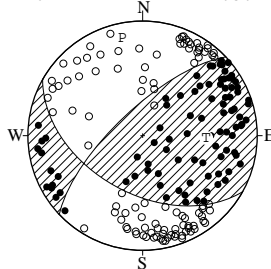
STR DIP SLIP AZM PLG
 NP1 51° 32' 15° P 13° 30'
 NP2 308° 82' 121° T 249° 44'
 N:136 SCORE 93% N 123° 31'

29 JUN. 2021 14:55:48.6
 HYUGANADA REGION
 31°43.7'N 131°49.2'E
 H: 41KM M:4.7



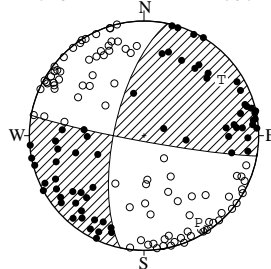
STR DIP SLIP AZM PLG
 NP1 11° 34' -121° P 175° 68'
 NP2 227° 61' -71° T 303° 14'
 N:126 SCORE 100% N 37° 17'

30 JUN. 2021 01:36:12.7
 NORTHERN MIYAGI PREF
 38°45.5'N 141°35.1'E
 H: 74KM M:3.7



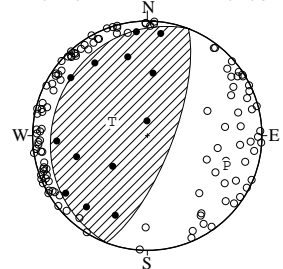
STR DIP SLIP AZM PLG
 NP1 119° 49' 155° P 348° 14'
 NP2 227° 71' 44° T 92° 44'
 N:192 SCORE 99% N 245° 43'

30 JUN. 2021 07:04:09.7
 CENTRAL WAKAYAMA PREF
 33°51.7'N 135°20.2'E
 H: 52KM M:3.2



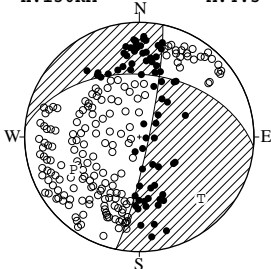
STR DIP SLIP AZM PLG
 NP1 192° 69' 4° P 148° 12'
 NP2 100° 86' 158° T 54° 18'
 N:152 SCORE 100% N 270° 68'

30 JUN. 2021 12:53:19.6
 E OFF FUKUSHIMA PREF
 37°09.4'N 141°22.0'E
 H: 46KM M:4.0



STR DIP SLIP AZM PLG
 NP1 201° 18' 90° P 111° 27'
 NP2 21° 72' 90° T 291° 63'
 N:131 SCORE 99% N 21° 0'

30 JUN. 2021 22:18:09.0
 SOUTHERN AKITA PREF
 39°31.9'N 140°27.9'E
 H: 130KM M:4.5



STR DIP SLIP AZM PLG
 NP1 275° 45' -10° P 244° 36'
 NP2 12° 83' -134° T 135° 25'
 N:240 SCORE 97% N 18° 44'