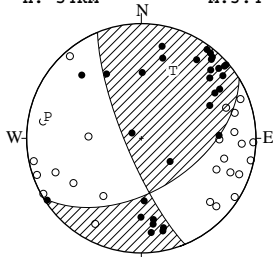


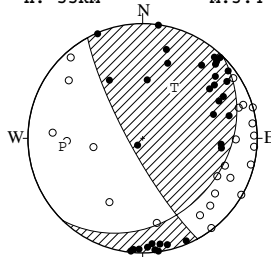
NODAL PLANE SOLUTIONS FOR EARTHQUAKES IN MARCH, 2021

01 MAR. 2021 03:05:01.7
E OFF FUKUSHIMA PREF
37°43.1'N 141°34.7'E
H: 54KM M:3.4



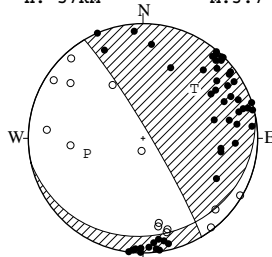
STR DIP SLIP AZM PLG
NP1 59° 52' 165° P 283° 17'
NP2 158° 79' 39° T 23° 35'
N:55 SCORE 95% N 172° 50'

01 MAR. 2021 07:47:32.9
E OFF FUKUSHIMA PREF
37°39.4'N 141°36.3'E
H: 55KM M:3.4



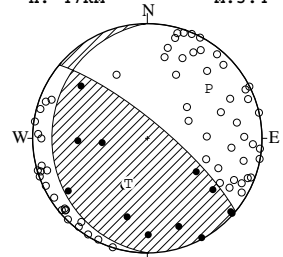
STR DIP SLIP AZM PLG
NP1 44° 30' 161° P 264° 30'
NP2 151° 81' 62° T 32° 47'
N:57 SCORE 100% N 156° 28'

01 MAR. 2021 15:07:58.6
E OFF FUKUSHIMA PREF
37°37.4'N 141°37.7'E
H: 57KM M:3.7



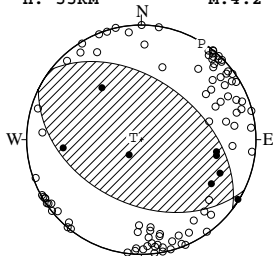
STR DIP SLIP AZM PLG
NP1 78° 16' 161° P 255° 48'
NP2 329° 85' -75° T 46° 38'
N:63 SCORE 100% N 148° 15'

02 MAR. 2021 00:41:41.4
NE OFF IWATE PREF
40°05.7'N 142°06.9'E
H: 47KM M:3.4



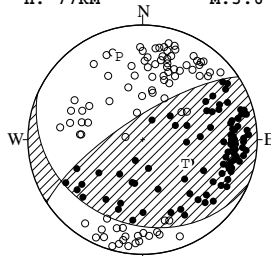
STR DIP SLIP AZM PLG
NP1 179° 18' 138° P 51° 32'
NP2 310° 78' 77° T 203° 55'
N:77 SCORE 100% N 313° 13'

02 MAR. 2021 18:49:00.0
SE OFF FUKUSHIMA PREF
37°36.8'N 141°33.5'E
H: 55KM M:4.2



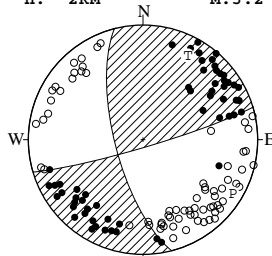
STR DIP SLIP AZM PLG
NP1 113° 27' 144° P 32° 2'
NP2 308° 47' 98° T 284° 84'
N:112 SCORE 99% N 122° 6'

03 MAR. 2021 14:45:45.8
SE GUNMA PREF
36°15.9'N 139°22.7'E
H: 77KM M:3.6



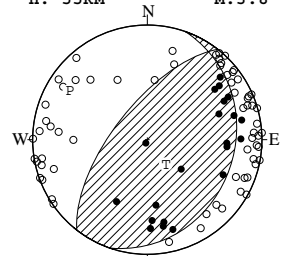
STR DIP SLIP AZM PLG
NP1 113° 27' 144° P 344° 26'
NP2 237° 74' 68° T 119° 55'
N:174 SCORE 97% N 243° 21'

04 MAR. 2021 16:03:29.7
HIDA MOUNTAINS REGION
36°20.9'N 137°37.2'E
H: 2KM M:3.2



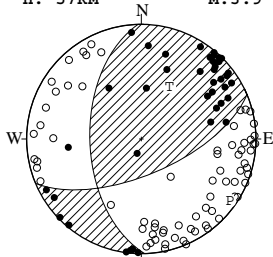
STR DIP SLIP AZM PLG
NP1 166° 70' 6° P 121° 10'
NP2 74° 84' 160° T 28° 18'
N:126 SCORE 98% N 239° 69'

06 MAR. 2021 02:23:21.1
E OFF FUKUSHIMA PREF
37°40.4'N 141°37.7'E
H: 55KM M:3.8



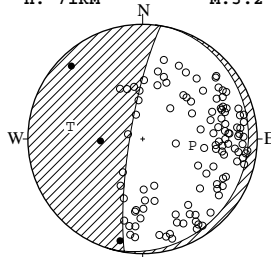
STR DIP SLIP AZM PLG
NP1 19° 25' 73° P 302° 21'
NP2 218° 66' 98° T 143° 68'
N:86 SCORE 98% N 35° 7'

06 MAR. 2021 08:47:19.2
E OFF FUKUSHIMA PREF
37°36.8'N 141°36.6'E
H: 57KM M:3.9



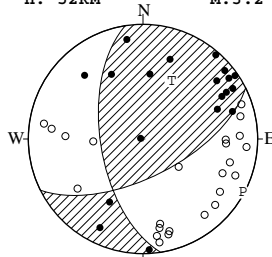
STR DIP SLIP AZM PLG
NP1 178° 53' 33° P 125° 7'
NP2 67° 64' 138° T 28° 47'
N:112 SCORE 99% N 221° 42'

06 MAR. 2021 13:15:53.7
CENTRAL CHIBA PREF
35°34.7'N 140°06.8'E
H: 71KM M:3.2



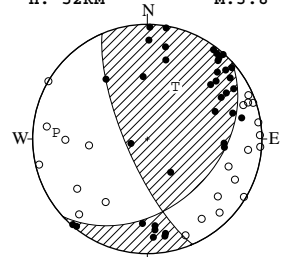
STR DIP SLIP AZM PLG
NP1 15° 9' -84° P 98° 54'
NP2 189° 81' -91° T 280° 36'
N:115 SCORE 95% N 189° 1'

06 MAR. 2021 19:40:12.9
E OFF FUKUSHIMA PREF
37°41.6'N 141°37.4'E
H: 52KM M:3.2



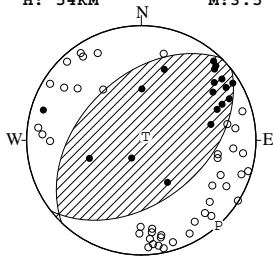
STR DIP SLIP AZM PLG
NP1 171° 60' 32° P 118° 2'
NP2 63° 63' 145° T 26° 43'
N:43 SCORE 98% N 210° 47'

07 MAR. 2021 02:14:28.2
E OFF FUKUSHIMA PREF
37°40.2'N 141°32.3'E
H: 52KM M:3.8



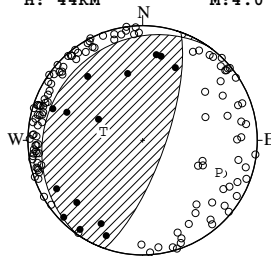
STR DIP SLIP AZM PLG
NP1 48° 40' 156° P 274° 21'
NP2 157° 75' 53° T 28° 47'
N:60 SCORE 98% N 168° 36'

07 MAR. 2021 06:47:45.1
E OFF FUKUSHIMA PREF
37°36.0'N 141°34.5'E
H: 54KM M:3.5



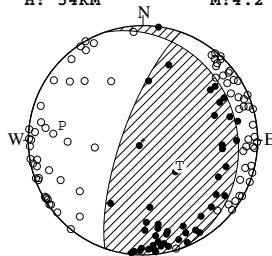
STR DIP SLIP AZM PLG
NP1 224° 45' 84° P 138° 0'
NP2 52° 45' 96° T 48° 86'
N:60 SCORE 98% N 228° 4'

07 MAR. 2021 12:42:15.5
E OFF IBARAKI PREF
36°14.3'N 140°57.5'E
H: 44KM M:4.0



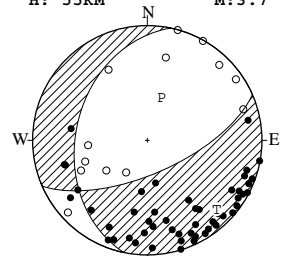
STR DIP SLIP AZM PLG
NP1 215° 17' 105° P 113° 29'
NP2 19° 74' 86° T 283° 61'
N:138 SCORE 99% N 21° 4'

07 MAR. 2021 21:44:26.4
E OFF FUKUSHIMA PREF
37°39.9'N 141°36.9'E
H: 54KM M:4.2



STR DIP SLIP AZM PLG
NP1 340° 19' 53° P 280° 29'
NP2 199° 75' 102° T 125° 58'
N:130 SCORE 98% N 16° 11'

07 MAR. 2021 23:21:25.1
S OFF URAKAWA
42°06.2'N 142°25.2'E
H: 55KM M:3.7



STR DIP SLIP AZM PLG
NP1 192° 37' -138° P 18° 58'
NP2 66° 66' -60° T 135° 16'
N:63 SCORE 98% N 233° 27'

EQUAL AREA PROJECTION , LOWER HEMISPHERE.

AZM:AZIMUTH OF PRESSURE(P), TENSION(T), NULL(N)-AXIS , MEASURED CLOCKWISE FROM NORTH.

PLG:PLUNGE OF P,T,N-AXIS , MEASURED DOWN FROM THE HORIZONTAL PLANE.

STR:STRIKE OF NODAL PLANE (NP1,NP2), MEASURED CLOCKWISE FROM NORTH.

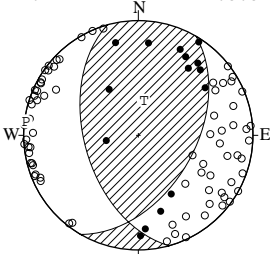
DIP:DIP OF NODAL PLANE , MEASURED DOWN FROM THE HORIZONTAL PLANE.

SLIP:SLIP DIRECTION OF THE HANGING WALL RELATIVE TO THE FOOT WALL , MEASURED COUNTERCLOCKWISE FROM THE STRIKE DIRECTION.

N:DATA NUMBER.

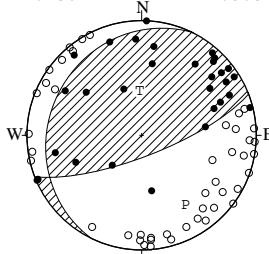
SCORE:RATIO OF THE CONSISTENT DATA NUMBER TO THE TOTAL DATA NUMBER.

08 MAR. 2021 02:08:06.5
KINKAZAN REGION
38°49.0'N 141°59.8'E
H: 47KM M:3.3



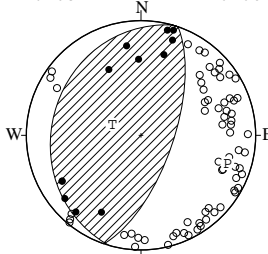
STR DIP SLIP AZM PLG
NP1 30° 49' 124° P 277° 1°
NP2 164° 51' 57° T 9° 65°
N:91 SCORE 97% N 187° 25°

08 MAR. 2021 03:46:21.2
E OFF FUKUSHIMA PREF
37°32.5'N 141°27.1'E
H: 50KM M:3.5



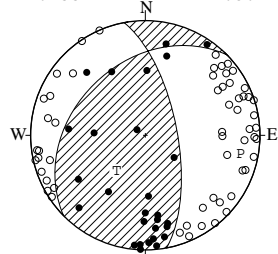
STR DIP SLIP AZM PLG
NP1 206° 20' 49° P 148° 29°
NP2 69° 75' 103° T 357° 58°
N:74 SCORE 95% N 245° 13°

08 MAR. 2021 14:58:27.0
E OFF AOMORI PREF
41°33.6'N 142°04.7'E
H: 63KM M:4.0



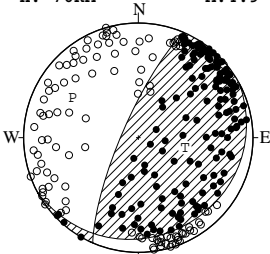
STR DIP SLIP AZM PLG
NP1 136° 23' 87° P 108° 22°
NP2 39° 67' 91° T 291° 68°
N:79 SCORE 100% N 198° 1°

09 MAR. 2021 06:51:07.6
E OFF FUKUSHIMA PREF
37°43.3'N 141°35.0'E
H: 55KM M:3.7



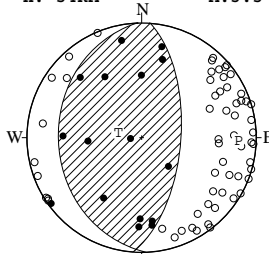
STR DIP SLIP AZM PLG
NP1 225° 37' 140° P 101° 17°
NP2 349° 67' 60° T 219° 57°
N:85 SCORE 98% N 2° 27°

09 MAR. 2021 08:29:58.9
NORTHERN MIYAGI PREF
38°45.6'N 141°35.5'E
H: 76KM M:4.9



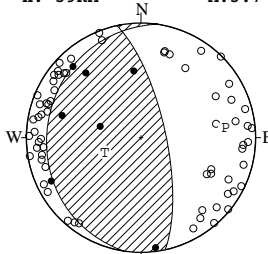
STR DIP SLIP AZM PLG
NP1 61° 15' 127° P 301° 33°
NP2 203° 78' 81° T 102° 56°
N:260 SCORE 96% N 205° 9°

09 MAR. 2021 17:00:06.2
E OFF FUKUSHIMA PREF
37°41.2'N 141°34.0'E
H: 54KM M:3.5



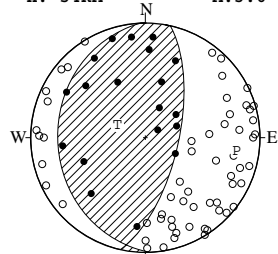
STR DIP SLIP AZM PLG
NP1 178° 28' 84° P 92° 17°
NP2 4° 62' 93° T 282° 73°
N:75 SCORE 99% N 183° 3°

09 MAR. 2021 18:11:42.4
E OFF IBARAKI PREF
36°11.2'N 141°00.8'E
H: 39KM M:3.7



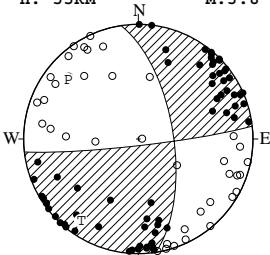
STR DIP SLIP AZM PLG
NP1 189° 19' 110° P 83° 27°
NP2 348° 72' 83° T 248° 62°
N:73 SCORE 99% N 350° 6°

11 MAR. 2021 08:09:33.1
KINKAZAN REGION
38°26.3'N 141°40.7'E
H: 54KM M:3.6



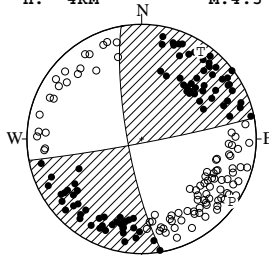
STR DIP SLIP AZM PLG
NP1 178° 24' 76° P 98° 21°
NP2 13° 66' 96° T 294° 68°
N:78 SCORE 100% N 190° 6°

11 MAR. 2021 10:25:39.4
E OFF FUKUSHIMA PREF
37°41.6'N 141°39.7'E
H: 55KM M:3.8



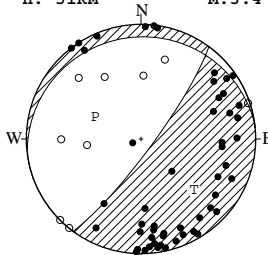
STR DIP SLIP AZM PLG
NP1 351° 65' -5° P 310° 21°
NP2 84° 85' -155° T 215° 14°
N:103 SCORE 100% N 94° 64°

11 MAR. 2021 19:57:12.6
HIDA MOUNTAINS REGION
36°13.1'N 137°39.2'E
H: 4KM M:4.3



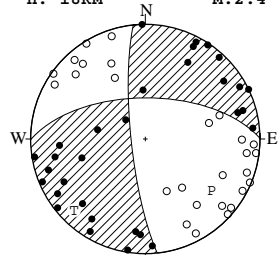
STR DIP SLIP AZM PLG
NP1 170° 80' 3° P 125° 5°
NP2 79° 87' 170° T 34° 9°
N:178 SCORE 99% N 244° 80°

11 MAR. 2021 23:01:28.7
E OFF FUKUSHIMA PREF
37°40.4'N 141°35.3'E
H: 51KM M:3.4



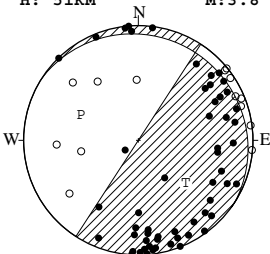
STR DIP SLIP AZM PLG
NP1 262° 12' -45° P 296° 53°
NP2 36° 81' -99° T 134° 36°
N:61 SCORE 97% N 38° 9°

12 MAR. 2021 01:28:30.9
SW SHIZUOKA PREF
34°53.7'N 137°53.8'E
H: 18KM M:2.4



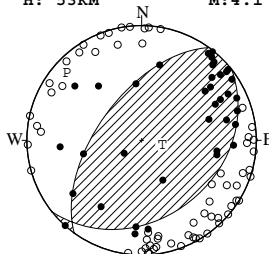
STR DIP SLIP AZM PLG
NP1 270° 61' -169° P 128° 28°
NP2 174° 80' -30° T 225° 13°
N:58 SCORE 100% N 337° 59°

12 MAR. 2021 03:01:06.6
E OFF FUKUSHIMA PREF
37°38.7'N 141°33.5'E
H: 51KM M:3.8



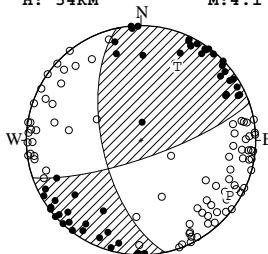
STR DIP SLIP AZM PLG
NP1 303° 9' 0° P 294° 44°
NP2 213° 90' 99° T 132° 44°
N:70 SCORE 99% N 33° 9°

12 MAR. 2021 06:53:40.3
E OFF FUKUSHIMA PREF
37°37.6'N 141°31.7'E
H: 53KM M:4.1



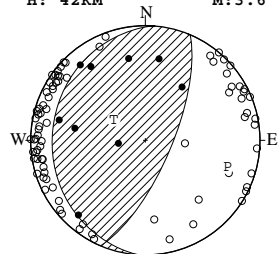
STR DIP SLIP AZM PLG
NP1 52° 32' 103° P 312° 13°
NP2 216° 58' 82° T 103° 75°
N:100 SCORE 94% N 220° 7°

12 MAR. 2021 15:34:20.9
E OFF IBARAKI PREF
36°45.2'N 141°31.7'E
H: 54KM M:4.1



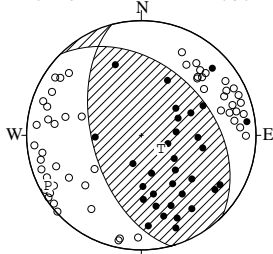
STR DIP SLIP AZM PLG
NP1 168° 62' 14° P 122° 10°
NP2 71° 77' 151° T 26° 29°
N:134 SCORE 99% N 229° 59°

13 MAR. 2021 02:24:14.4
E OFF AOMORI PREF
40°34.8'N 142°29.7'E
H: 42KM M:3.6



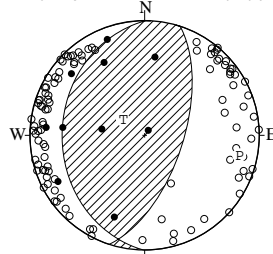
STR DIP SLIP AZM PLG
NP1 184° 20' 72° P 108° 26°
NP2 23° 71' 96° T 303° 63°
N:92 SCORE 100% N 201° 6°

13 MAR. 2021 12:47:59.9
E OFF IBARAKI PREF
36°49.2'N 140°53.5'E
H: 70KM M:3.4



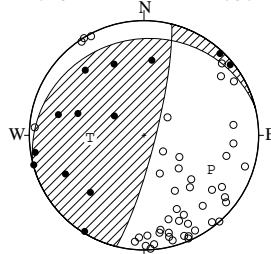
STR DIP SLIP AZM PLG
NP1 315° 39' 56" P 242° 8'
NP2 165° 55' 108" T 125° 73'
N:86 SCORE 98% N 334° 15'

14 MAR. 2021 02:16:54.8
NE OFF IWATE PREF
40°08.0'N 142°24.5'E
H: 40KM M:4.6



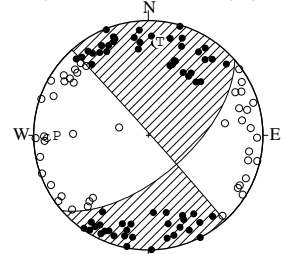
STR DIP SLIP AZM PLG
NP1 181° 28' 75" P 102° 17'
NP2 18° 63' 98" T 306° 71'
N:117 SCORE 97% N 194° 7'

14 MAR. 2021 04:39:15.1
E OFF MIYAGI PREF
38°11.7'N 141°42.3'E
H: 52KM M:3.4



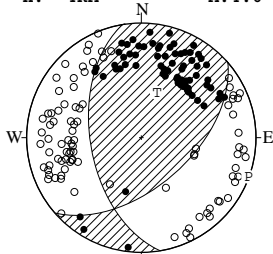
STR DIP SLIP AZM PLG
NP1 256° 17' 151" P 117° 35'
NP2 34° 82' 75" T 267° 51'
N:60 SCORE 100% N 16° 15'

14 MAR. 2021 09:22:17.1
SOUTHERN KUMAMOTO PREF
32°38.6'N 130°42.6'E
H: 11KM M:4.4



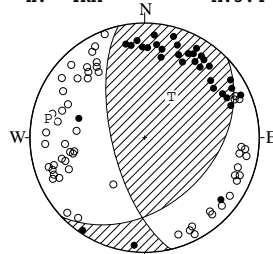
STR DIP SLIP AZM PLG
NP1 49° 61' 178" P 270° 21'
NP2 318° 89' -29" T 7° 19'
N:113 SCORE 99% N 136° 61'

15 MAR. 2021 00:25:59.3
NW WAKAYAMA PREF
34°01.7'N 135°14.8'E
H: 4KM M:4.6



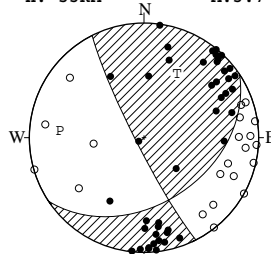
STR DIP SLIP AZM PLG
NP1 171° 53' 46" P 110° 1'
NP2 49° 55' 133" T 19° 56'
N:164 SCORE 98% N 201° 34'

15 MAR. 2021 00:59:15.3
NW WAKAYAMA PREF
34°01.7'N 135°14.4'E
H: 4KM M:3.4



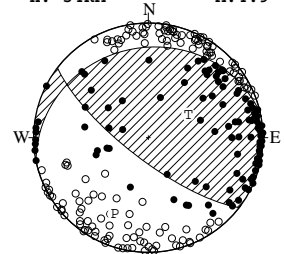
STR DIP SLIP AZM PLG
NP1 46° 40' 142" P 281° 15'
NP2 167° 67' 56" T 33° 55'
N:89 SCORE 97% N 182° 31'

15 MAR. 2021 06:40:35.9
E OFF FUKUSHIMA PREF
37°40.4'N 141°36.3'E
H: 53KM M:3.7



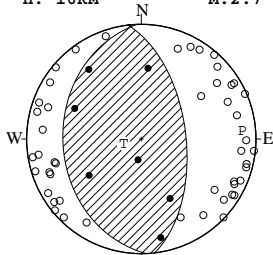
STR DIP SLIP AZM PLG
NP1 56° 42' 171" P 275° 27'
NP2 153° 84' 48" T 27° 37'
N:64 SCORE 98% N 158° 41'

16 MAR. 2021 04:56:18.1
SW IBARAKI PREF
36°09.2'N 139°49.1'E
H: 54KM M:4.9



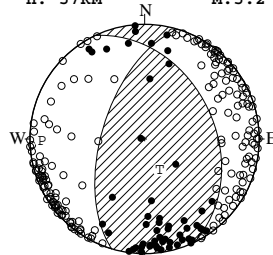
STR DIP SLIP AZM PLG
NP1 258° 23' 43" P 204° 28'
NP2 128° 75' 107" T 60° 57'
N:247 SCORE 95% N 303° 16'

16 MAR. 2021 09:04:44.4
SW GIFU PREF
35°22.5'N 136°52.1'E
H: 16KM M:2.7



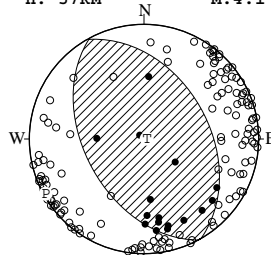
STR DIP SLIP AZM PLG
NP1 178° 32' 94" P 85° 13'
NP2 353° 58' 88" T 256° 77'
N:55 SCORE 100% N 355° 2'

17 MAR. 2021 17:28:49.5
E OFF FUKUSHIMA PREF
37°41.7'N 141°36.8'E
H: 57KM M:5.2



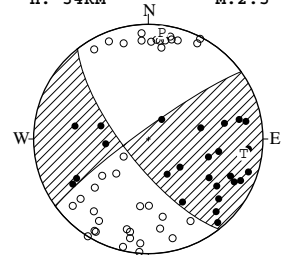
STR DIP SLIP AZM PLG
NP1 335° 39' 55" P 269° 11'
NP2 197° 59' 115" T 154° 66'
N:242 SCORE 97% N 3° 21'

17 MAR. 2021 20:11:11.8
E OFF FUKUSHIMA PREF
37°42.7'N 141°36.6'E
H: 57KM M:4.1



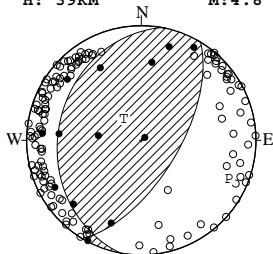
STR DIP SLIP AZM PLG
NP1 330° 43' 89" P 241° 2'
NP2 152° 47' 91" T 85° 88'
N:150 SCORE 98% N 331° 1'

19 MAR. 2021 17:12:21.7
HAMANAKO LAKE REGION
34°44.0'N 137°47.9'E
H: 34KM M:2.5



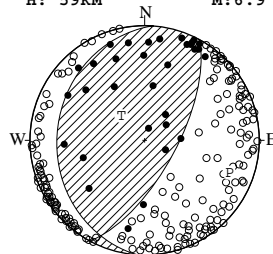
STR DIP SLIP AZM PLG
NP1 142° 73' 173" P 7° 7'
NP2 234° 83' 17" T 99° 17'
N:64 SCORE 100% N 255° 72'

20 MAR. 2021 09:26:25.4
NE OFF IWATE PREF
40°07.6'N 142°24.5'E
H: 39KM M:4.8



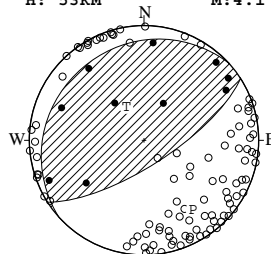
STR DIP SLIP AZM PLG
NP1 190° 28' 72" P 114° 18'
NP2 31° 64' 99" T 321° 70'
N:149 SCORE 97% N 207° 8'

20 MAR. 2021 18:09:44.8
KINKAZAN REGION
38°28.0'N 141°37.6'E
H: 59KM M:6.9



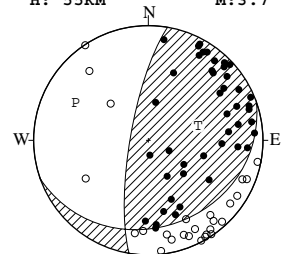
STR DIP SLIP AZM PLG
NP1 184° 24' 67" P 111° 22'
NP2 29° 68' 100" T 316° 66'
N:220 SCORE 98% N 205° 9'

20 MAR. 2021 18:26:20.8
KINKAZAN REGION
38°18.3'N 141°41.3'E
H: 53KM M:4.1



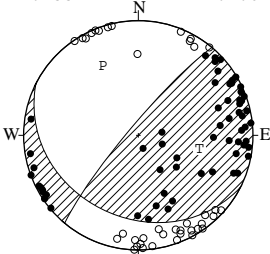
STR DIP SLIP AZM PLG
NP1 228° 18' 81" P 145° 27'
NP2 57° 72' 93" T 332° 63'
N:110 SCORE 99% N 236° 3'

20 MAR. 2021 18:29:27.5
KINKAZAN REGION
38°19.0'N 141°36.5'E
H: 55KM M:3.7



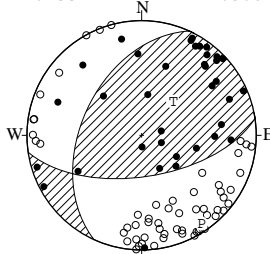
STR DIP SLIP AZM PLG
NP1 70° 25' 148" P 297° 29'
NP2 190° 77' 68" T 74° 53'
N:70 SCORE 100% N 195° 21'

20 MAR. 2021 18:34:58.2
KINKAZAN REGION
38°19.6'N 141°37.8'E
H: 55KM M:4.0



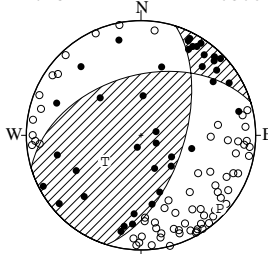
STR DIP SLIP AZM PLG
NP1 117° 29' 165° P 333° 32'
NP2 220° 83' 62° T 102° 45'
N:101 SCORE 100% N 224° 28'

20 MAR. 2021 19:22:18.2
KINKAZAN REGION
38°20.1'N 141°36.0'E
H: 55KM M:3.8



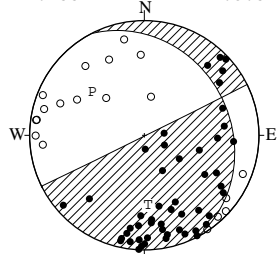
STR DIP SLIP AZM PLG
NP1 205° 46' 43° P 146° 8'
NP2 81° 60' 127° T 43° 57'
N:94 SCORE 96% N 241° 32'

20 MAR. 2021 19:37:14.4
KINKAZAN REGION
38°19.9'N 141°34.3'E
H: 57KM M:3.8



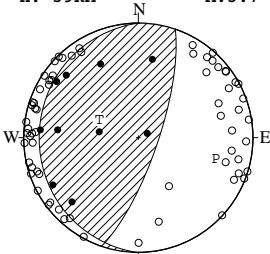
STR DIP SLIP AZM PLG
NP1 253° 47' 135° P 133° 7'
NP2 18° 59' 53° T 234° 58'
N:107 SCORE 93% N 39° 31'

20 MAR. 2021 20:55:45.1
KINKAZAN REGION
38°19.3'N 141°36.2'E
H: 55KM M:3.5



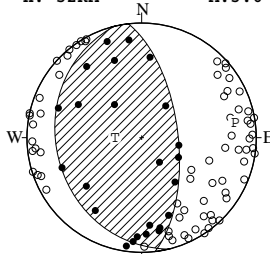
STR DIP SLIP AZM PLG
NP1 333° 26' -1° P 310° 40'
NP2 64° 89' -116° T 177° 39'
N:69 SCORE 100% N 64° 26'

20 MAR. 2021 21:19:49.5
NE OFF IWATE PREF
40°07.8'N 142°25.9'E
H: 39KM M:3.7



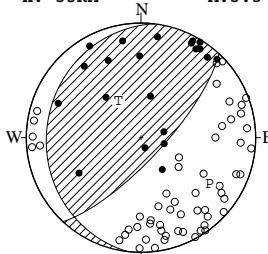
STR DIP SLIP AZM PLG
NP1 181° 15' 72° P 110° 31'
NP2 19° 76' 95° T 295° 59'
N:77 SCORE 99% N 198° 4'

20 MAR. 2021 22:02:19.0
E OFF MIYAGI PREF
38°16.2'N 141°42.9'E
H: 52KM M:3.6



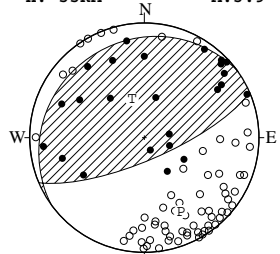
STR DIP SLIP AZM PLG
NP1 166° 26' 84° P 81° 19'
NP2 353° 64' 93° T 270° 71'
N:93 SCORE 99% N 172° 3'

20 MAR. 2021 23:34:54.2
KINKAZAN REGION
38°20.5'N 141°37.5'E
H: 55KM M:3.3



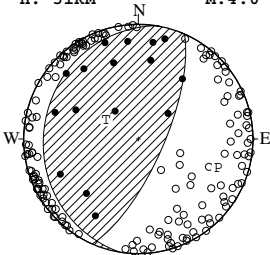
STR DIP SLIP AZM PLG
NP1 187° 19' 55° P 124° 29'
NP2 43° 75' 101° T 328° 59'
N:77 SCORE 97% N 220° 11'

21 MAR. 2021 00:36:57.5
KINKAZAN REGION
38°19.8'N 141°38.3'E
H: 55KM M:3.9



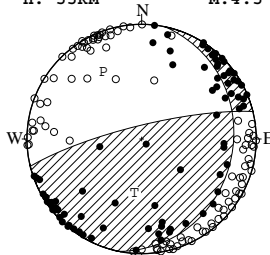
STR DIP SLIP AZM PLG
NP1 234° 16' -1° P 154° 29'
NP2 67° 74' 94° T 342° 61'
N:89 SCORE 98% N 246° 3'

21 MAR. 2021 01:41:16.8
E OFF MIYAGI PREF
38°14.1'N 141°44.9'E
H: 51KM M:4.0



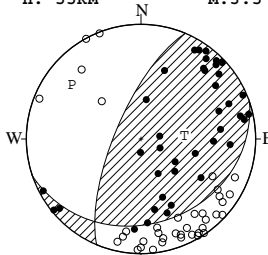
STR DIP SLIP AZM PLG
NP1 189° 19' 76° P 110° 27'
NP2 24° 72' 95° T 301° 63'
N:182 SCORE 100% N 202° 4'

21 MAR. 2021 06:56:37.0
E OFF FUKUSHIMA PREF
37°39.9'N 141°40.1'E
H: 55KM M:4.5



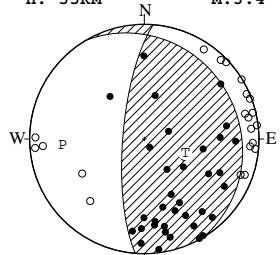
STR DIP SLIP AZM PLG
NP1 11° 21' 27° P 330° 33'
NP2 256° 81' 109° T 188° 51'
N:182 SCORE 93% N 73° 19'

21 MAR. 2021 10:42:07.4
KINKAZAN REGION
38°19.5'N 141°35.7'E
H: 55KM M:3.5



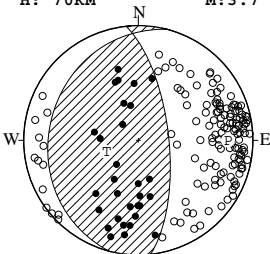
STR DIP SLIP AZM PLG
NP1 71° 27' 135° P 308° 24'
NP2 203° 71' 70° T 85° 59'
N:76 SCORE 97% N 209° 19'

21 MAR. 2021 14:35:16.1
KINKAZAN REGION
38°21.1'N 141°38.0'E
H: 55KM M:3.4



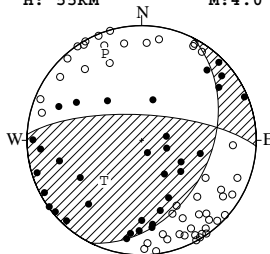
STR DIP SLIP AZM PLG
NP1 329° 18' 56° P 266° 29'
NP2 184° 75' 101° T 109° 59'
N:57 SCORE 98% N 2° 10'

22 MAR. 2021 00:30:51.7
CENTRAL CHIBA PREF
35°39.4'N 140°06.2'E
H: 70KM M:3.7



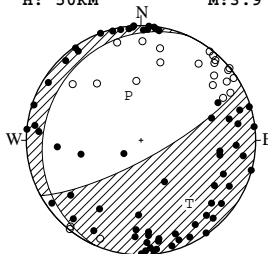
STR DIP SLIP AZM PLG
NP1 194° 23' 109° P 90° 23'
NP2 354° 68' 82° T 250° 66'
N:169 SCORE 100% N 357° 7'

22 MAR. 2021 09:08:31.8
KINKAZAN REGION
38°19.9'N 141°38.2'E
H: 55KM M:4.0



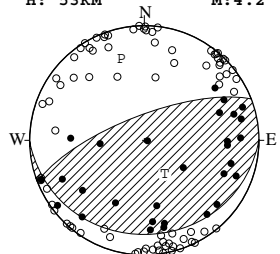
STR DIP SLIP AZM PLG
NP1 26° 40' 29° P 337° 19'
NP2 273° 72' 126° T 223° 50'
N:81 SCORE 93% N 80° 34'

23 MAR. 2021 00:06:00.8
E OFF FUKUSHIMA PREF
37°37.8'N 141°32.2'E
H: 50KM M:3.9



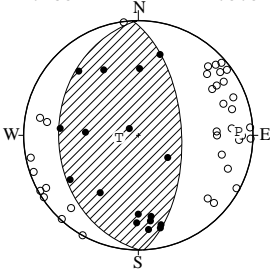
STR DIP SLIP AZM PLG
NP1 204° 16' -126° P 344° 57'
NP2 61° 77' -80° T 143° 31'
N:90 SCORE 93% N 239° 10'

24 MAR. 2021 09:11:03.2
E OFF FUKUSHIMA PREF
37°41.4'N 141°39.5'E
H: 53KM M:4.2



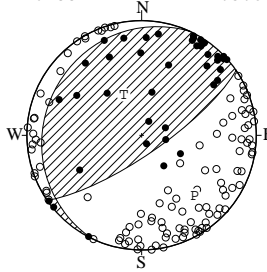
STR DIP SLIP AZM PLG
NP1 90° 19' 110° P 344° 27'
NP2 249° 72' 83° T 149° 62'
N:107 SCORE 96% N 251° 6'

24 MAR. 2021 18:31:00.7
E OFF FUKUSHIMA PREF
37°43.5'N 141°34.9'E
H: 53KM M:3.3



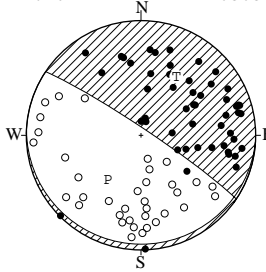
STR DIP SLIP AZM PLG
NP1 179° 31' 92° P 88° 14'
NP2 357° 59' 89° T 264° 76'
N:52 SCORE 100% N 358° 1'

24 MAR. 2021 19:25:13.4
KINKAZAN REGION
38°21.1'N 141°37.8'E
H: 55KM M:3.8



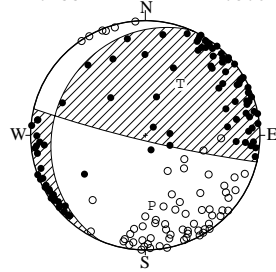
STR DIP SLIP AZM PLG
NP1 205° 16' 61° P 139° 31'
NP2 55° 76' 98° T 336° 58'
N:147 SCORE 99% N 234° 8'

26 MAR. 2021 00:26:59.0
NORTHERN IBARAKI PREF
36°27.3'N 140°37.3'E
H: 67KM M:3.3



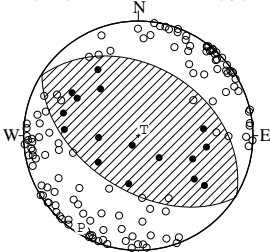
STR DIP SLIP AZM PLG
NP1 93° 6' -121° P 217° 50'
NP2 304° 85' -87° T 31° 40'
N:87 SCORE 99% N 123° 3'

26 MAR. 2021 21:07:47.7
KINKAZAN REGION
38°19.2'N 141°38.1'E
H: 55KM M:3.8



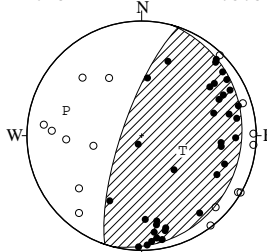
STR DIP SLIP AZM PLG
NP1 203° 21' 10° P 175° 38'
NP2 103° 86' 111° T 34° 45'
N:160 SCORE 98% N 282° 21'

27 MAR. 2021 17:25:36.2
CENTRAL AICHI PREF
35°10.5'N 136°49.0'E
H: 46KM M:3.2



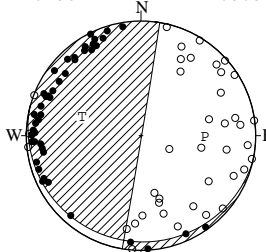
STR DIP SLIP AZM PLG
NP1 301° 39' 89° P 212° 6'
NP2 123° 51' 91° T 41° 84'
N:144 SCORE 97% N 302° 1'

28 MAR. 2021 06:11:42.3
E OFF FUKUSHIMA PREF
37°38.9'N 141°36.9'E
H: 54KM M:3.5



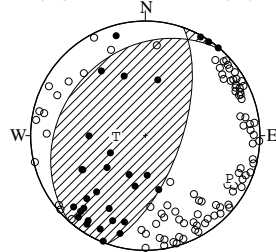
STR DIP SLIP AZM PLG
NP1 15° 14' 86° P 288° 31'
NP2 199° 76' 91° T 110° 59'
N:51 SCORE 100% N 19° 1'

28 MAR. 2021 08:48:05.5
HYUGANADA REGION
31°58.1'N 131°35.9'E
H: 38KM M:3.3



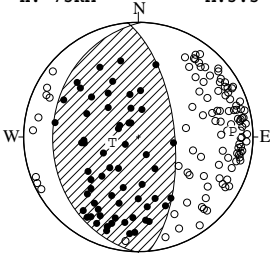
STR DIP SLIP AZM PLG
NP1 103° 9' 3° P 91° 44'
NP2 9° 89' 99° T 288° 45'
N:83 SCORE 96% N 189° 9'

28 MAR. 2021 17:12:01.0
S OFF URAKAWA
42°01.1'N 142°35.9'E
H: 64KM M:4.2



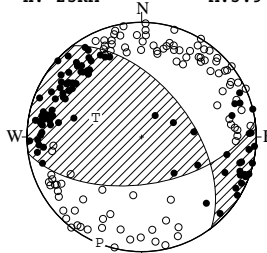
STR DIP SLIP AZM PLG
NP1 222° 27' 110° P 117° 19'
NP2 19° 64' 80° T 269° 69'
N:122 SCORE 98% N 24° 9'

28 MAR. 2021 18:27:23.7
SW IBARAKI PREF
36°18.9'N 140°01.3'E
H: 73KM M:3.5



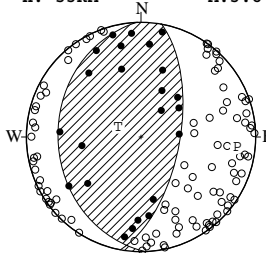
STR DIP SLIP AZM PLG
NP1 182° 26' 96° P 87° 19'
NP2 355° 64' 87° T 258° 71'
N:163 SCORE 99% N 356° 3'

31 MAR. 2021 03:08:46.9
CENTRAL SHIZUOKA PREF
35°01.7'N 138°32.1'E
H: 25KM M:3.9



STR DIP SLIP AZM PLG
NP1 323° 54' 136° P 202° 1'
NP2 82° 56' 45° T 293° 54'
N:186 SCORE 95% N 111° 36'

31 MAR. 2021 23:19:23.8
KINKAZAN REGION
38°32.3'N 141°44.0'E
H: 53KM M:3.8



STR DIP SLIP AZM PLG
NP1 178° 28' 79° P 96° 17'
NP2 10° 62' 96° T 294° 72'
N:124 SCORE 100% N 188° 5'