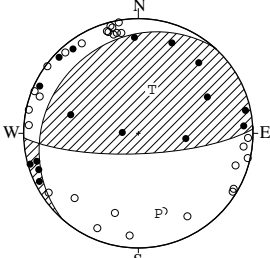


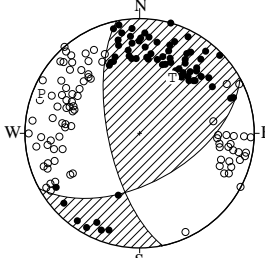
NODAL PLANE SOLUTIONS FOR EARTHQUAKES IN FEBRUARY, 2021

01 FEB. 2021 17:34:39.8  
E OFF FUKUSHIMA PREF  
37°16.8'N 141°48.3'E  
H: 40KM M:3.7



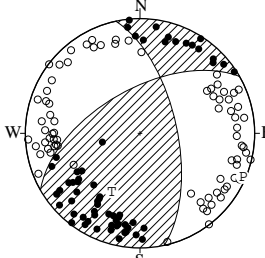
STR DIP SLIP AZM PLG  
NP1 221° 21' 46" P 166° 29'  
NP2 88° 76' 105" T 17° 57'  
N:44 SCORE 93% N 264° 14'

01 FEB. 2021 23:30:09.9  
TOKUSHIMA PREF  
34°00.0'N 134°25.8'E  
H: 7KM M:4.0



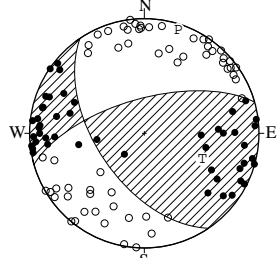
STR DIP SLIP AZM PLG  
NP1 61° 54' 152" P 292° 8'  
NP2 168° 67' 39" T 30° 43'  
N:153 SCORE 98% N 194° 46'

02 FEB. 2021 03:01:56.3  
TOCHIGI GUNMA BORDER  
36°38.7'N 139°25.1'E  
H: 7KM M:4.0



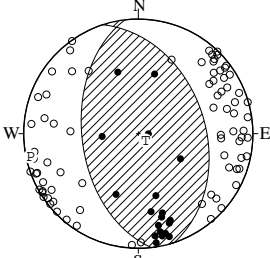
STR DIP SLIP AZM PLG  
NP1 240° 59' 149" P 113° 3'  
NP2 348° 64' 35" T 206° 43'  
N:137 SCORE 99% N 20° 47'

02 FEB. 2021 13:39:17.6  
S PART OF KII CHANNEL  
33°47.8'N 134°57.7'E  
H: 42KM M:3.4



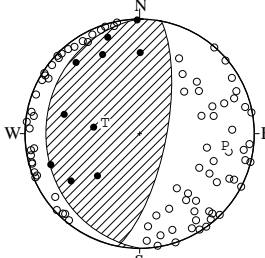
STR DIP SLIP AZM PLG  
NP1 146° 56' 150" P 18° 6'  
NP2 254° 65' 38" T 114° 44'  
N:108 SCORE 98% N 282° 45'

02 FEB. 2021 18:36:39.1  
E OFF FUKUSHIMA PREF  
37°41.4'N 141°42.3'E  
H: 57KM M:3.9



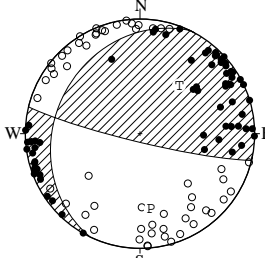
STR DIP SLIP AZM PLG  
NP1 342° 41' 81" P 258° 4'  
NP2 173° 49' 98" T 134° 83'  
N:98 SCORE 100% N 348° 6'

03 FEB. 2021 15:47:02.8  
KINKAZAN REGION  
38°37.3'N 141°54.0'E  
H: 47KM M:3.8



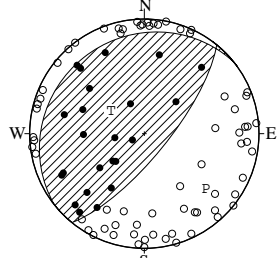
STR DIP SLIP AZM PLG  
NP1 180° 19' 79" P 98° 26'  
NP2 11° 71' 94" T 287° 64'  
N:96 SCORE 100% N 190° 4'

04 FEB. 2021 12:40:10.0  
E OFF IBARAKI PREF  
36°36.4'N 140°59.0'E  
H: 46KM M:3.9



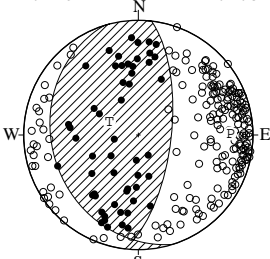
STR DIP SLIP AZM PLG  
NP1 206° 26' 14" P 172° 34'  
NP2 104° 84' 116" T 39° 45'  
N:121 SCORE 98% N 281° 25'

05 FEB. 2021 22:57:55.7  
SW IBARAKI PREF  
36°04.9'N 139°55.3'E  
H: 46KM M:3.3



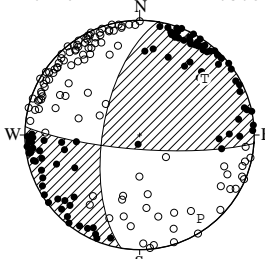
STR DIP SLIP AZM PLG  
NP1 232° 16' 102" P 132° 29'  
NP2 39° 74' 86" T 304° 61'  
N:93 SCORE 100% N 40° 3'

06 FEB. 2021 14:10:28.4  
NORTHERN CHIBA PREF  
35°48.1'N 140°05.2'E  
H: 70KM M:4.3



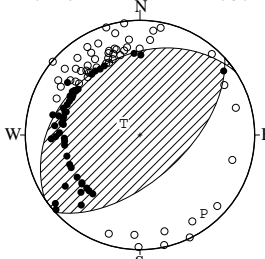
STR DIP SLIP AZM PLG  
NP1 163° 25' 68" P 89° 21'  
NP2 7° 67' 100" T 295° 67'  
N:255 SCORE 99% N 183° 9'

08 FEB. 2021 02:26:23.3  
CENTRAL WAKAYAMA PREF  
33°47.0'N 135°12.6'E  
H: 46KM M:3.8



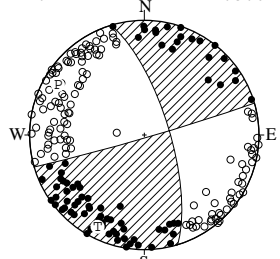
STR DIP SLIP AZM PLG  
NP1 189° 64' 11" P 144° 11'  
NP2 94° 80' 153" T 49° 26'  
N:199 SCORE 99% N 255° 62'

08 FEB. 2021 23:24:00.8  
OFF NEMURO PENINSULA  
42°21.3'N 144°58.1'E  
H: 20KM M:5.1



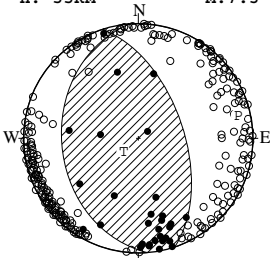
STR DIP SLIP AZM PLG  
NP1 236° 32' 97" P 141° 13'  
NP2 48° 58' 85" T 304° 76'  
N:100 SCORE 96% N 50° 4'

13 FEB. 2021 19:52:29.2  
CENTRAL YAMANASHI PREF  
35°44.7'N 138°31.3'E  
H: 12KM M:3.6



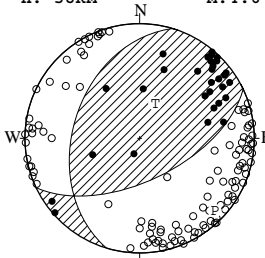
STR DIP SLIP AZM PLG  
NP1 343° 72' -2" P 300° 14'  
NP2 74° 88' -162" T 207° 11'  
N:199 SCORE 100% N 80° 72'

13 FEB. 2021 23:07:50.5  
E OFF FUKUSHIMA PREF  
37°43.7'N 141°41.9'E  
H: 55KM M:7.3



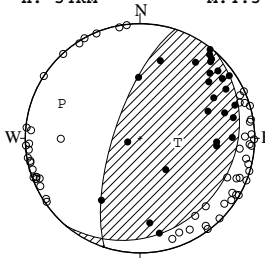
STR DIP SLIP AZM PLG  
NP1 175° 33' 102" P 77° 12'  
NP2 342° 58' 82" T 229° 76'  
N:282 SCORE 99% N 346° 6'

13 FEB. 2021 23:36:43.9  
E OFF FUKUSHIMA PREF  
37°36.4'N 141°35.9'E  
H: 58KM M:4.6



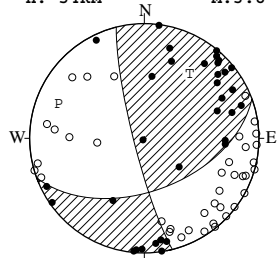
STR DIP SLIP AZM PLG  
NP1 197° 41' 50" P 134° 10'  
NP2 65° 59' 119" T 24° 63'  
N:141 SCORE 100% N 229° 25'

14 FEB. 2021 01:32:59.3  
E OFF FUKUSHIMA PREF  
37°40.4'N 141°33.6'E  
H: 54KM M:4.3



STR DIP SLIP AZM PLG  
NP1 41° 20' 111" P 294° 26'  
NP2 198° 71' 82" T 96° 63'  
N:84 SCORE 100% N 200° 7'

14 FEB. 2021 01:40:10.3  
E OFF FUKUSHIMA PREF  
37°41.0'N 141°37.8'E  
H: 54KM M:3.8



STR DIP SLIP AZM PLG  
NP1 70° 52' 170" P 292° 20'  
NP2 166° 82' 38" T 35° 32'  
N:71 SCORE 97% N 175° 51'

EQUAL AREA PROJECTION , LOWER HEMISPHERE.

AZM:AZIMUTH OF PRESSURE(P),TENSION(T),NULL(N)-AXIS , MEASURED CLOCKWISE FROM NORTH.

PLG:PLUNGE OF P,T,N-AXIS , MEASURED DOWN FROM THE HORIZONTAL PLANE.

STR:STRIKE OF NODAL PLANE (NP1,NP2) , MEASURED CLOCKWISE FROM NORTH.

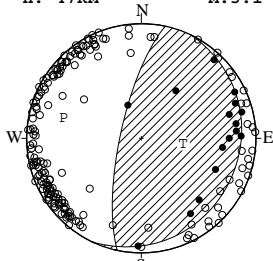
DIP:DIP OF NODAL PLANE , MEASURED DOWN FROM THE HORIZONTAL PLANE.

SLIP:SLIP DIRECTION OF THE HANGING WALL RELATIVE TO THE FOOT WALL , MEASURED COUNTERCLOCKWISE FROM THE STRIKE DIRECTION.

N:DATA NUMBER.

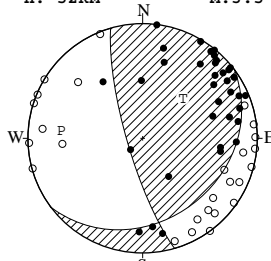
SCORE:RATIO OF THE CONSISTENT DATA NUMBER TO THE TOTAL DATA NUMBER.

14 FEB. 2021 03:25:28.4  
E OFF IWATE PREF  
39°05.1'N 142°24.4'E  
H: 47KM M:5.1



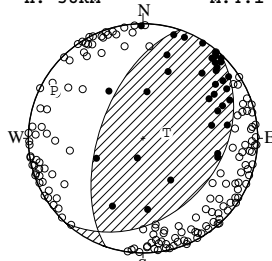
STR DIP SLIP AZM PLG  
NP1 26° 15' 103° P 285° 30°  
NP2 192° 75' 86° T 97° 60°  
N:195 SCORE 97% N 193° 3'

14 FEB. 2021 06:08:29.1  
E OFF FUKUSHIMA PREF  
37°38.2'N 141°33.7'E  
H: 52KM M:3.5



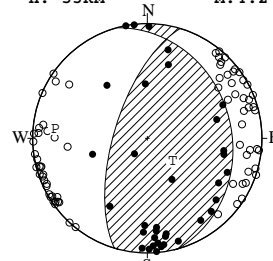
STR DIP SLIP AZM PLG  
NP1 53° 29' 157° P 275° 29°  
NP2 164° 79' 63° T 45° 49°  
N:61 SCORE 97% N 169° 26'

14 FEB. 2021 14:11:23.4  
E OFF FUKUSHIMA PREF  
37°35.0'N 141°36.0'E  
H: 58KM M:4.1



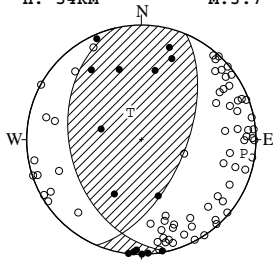
STR DIP SLIP AZM PLG  
NP1 42° 33' 110° P 298° 13°  
NP2 199° 59' 77° T 77° 73°  
N:187 SCORE 98% N 205° 11'

14 FEB. 2021 14:53:52.6  
E OFF FUKUSHIMA PREF  
37°36.8'N 141°33.4'E  
H: 53KM M:4.2



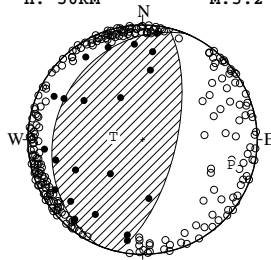
STR DIP SLIP AZM PLG  
NP1 345° 28' 61° P 276° 20°  
NP2 197° 66' 104° T 132° 66°  
N:109 SCORE 98% N 11° 13'

14 FEB. 2021 15:47:14.0  
E OFF FUKUSHIMA PREF  
37°45.9'N 141°41.2'E  
H: 54KM M:3.7



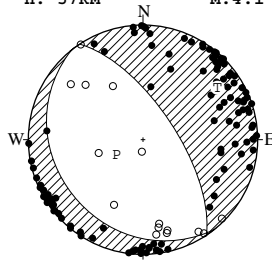
STR DIP SLIP AZM PLG  
NP1 167° 37' 60° P 98° 11°  
NP2 23° 58' 111° T 338° 69°  
N:84 SCORE 99% N 192° 18'

14 FEB. 2021 16:31:50.2  
E OFF FUKUSHIMA PREF  
37°31.0'N 141°25.7'E  
H: 50KM M:5.2



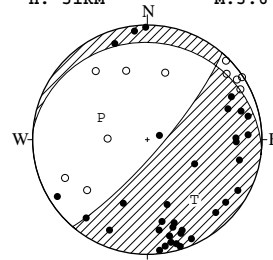
STR DIP SLIP AZM PLG  
NP1 203° 24' 99° P 105° 21°  
NP2 13° 66' 86° T 275° 69°  
N:264 SCORE 98% N 15° 4'

14 FEB. 2021 16:59:22.9  
E OFF FUKUSHIMA PREF  
37°37.7'N 141°37.8'E  
H: 57KM M:4.1



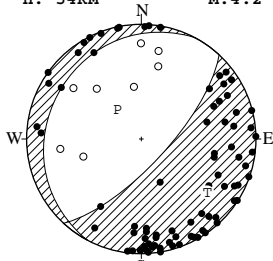
STR DIP SLIP AZM PLG  
NP1 142° 23' -94° P 240° 68°  
NP2 326° 67' -88° T 55° 22°  
N:130 SCORE 99% N 146° 2'

14 FEB. 2021 17:16:38.9  
E OFF FUKUSHIMA PREF  
37°42.7'N 141°42.6'E  
H: 51KM M:3.6



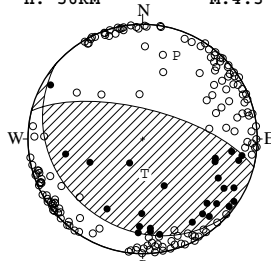
STR DIP SLIP AZM PLG  
NP1 275° 16' -37° P 295° 53°  
NP2 41° 80' -103° T 142° 34°  
N:45 SCORE 96% N 43° 13'

14 FEB. 2021 17:47:48.3  
E OFF FUKUSHIMA PREF  
37°36.1'N 141°31.0'E  
H: 54KM M:4.2



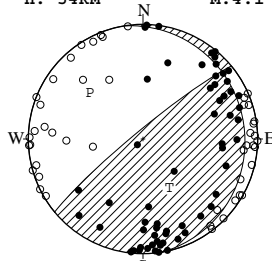
STR DIP SLIP AZM PLG  
NP1 167° 37' -104° P 320° 63°  
NP2 43° 72' -85° T 129° 27°  
N:89 SCORE 100% N 221° 4'

14 FEB. 2021 18:26:59.5  
E OFF FUKUSHIMA PREF  
37°33.6'N 141°32.9'E  
H: 56KM M:4.3



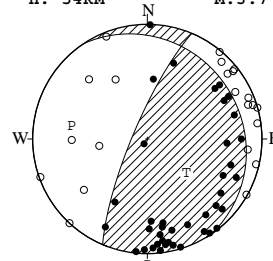
STR DIP SLIP AZM PLG  
NP1 130° 24' 114° P 22° 23°  
NP2 284° 69' 80° T 177° 65°  
N:187 SCORE 98% N 288° 9'

14 FEB. 2021 20:41:21.2  
E OFF FUKUSHIMA PREF  
37°39.8'N 141°36.2'E  
H: 54KM M:4.1



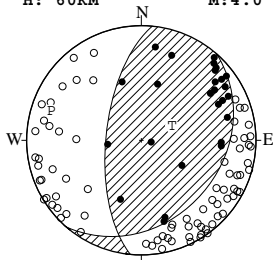
STR DIP SLIP AZM PLG  
NP1 350° 12' 30° P 311° 38°  
NP2 230° 84' 101° T 152° 50°  
N:106 SCORE 92% N 49° 10'

14 FEB. 2021 23:19:51.4  
E OFF FUKUSHIMA PREF  
37°40.1'N 141°37.0'E  
H: 54KM M:3.7



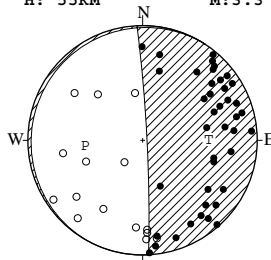
STR DIP SLIP AZM PLG  
NP1 326° 18' 35° P 280° 33°  
NP2 203° 80' 105° T 131° 53°  
N:62 SCORE 98% N 20° 15'

14 FEB. 2021 23:31:42.0  
E OFF FUKUSHIMA PREF  
37°41.0'N 141°42.5'E  
H: 60KM M:4.0



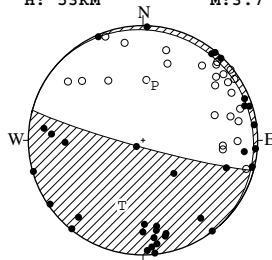
STR DIP SLIP AZM PLG  
NP1 41° 30' 122° P 288° 18°  
NP2 185° 65' 73° T 65° 66°  
N:104 SCORE 100% N 193° 15'

15 FEB. 2021 00:47:39.6  
E OFF FUKUSHIMA PREF  
37°34.5'N 141°30.8'E  
H: 55KM M:3.3



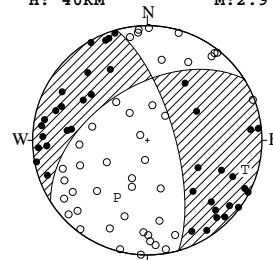
STR DIP SLIP AZM PLG  
NP1 211° 4' -56° P 265° 48°  
NP2 357° 87' -92° T 89° 42°  
N:56 SCORE 98% N 357° 2'

15 FEB. 2021 02:43:58.0  
E OFF FUKUSHIMA PREF  
37°39.7'N 141°35.8'E  
H: 53KM M:3.7



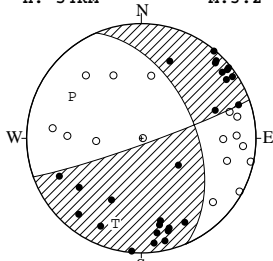
STR DIP SLIP AZM PLG  
NP1 316° 6' -59° P 12° 50°  
NP2 105° 85' -93° T 198° 40°  
N:61 SCORE 93% N 106° 3'

15 FEB. 2021 04:03:20.9  
CENTRAL AICHI PREF  
35°03.7'N 137°19.4'E  
H: 40KM M:2.9



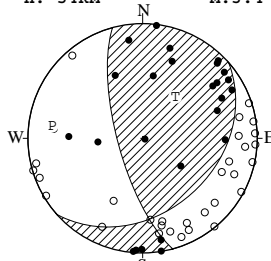
STR DIP SLIP AZM PLG  
NP1 238° 51' -26° P 208° 43°  
NP2 344° 70' -138° T 107° 12°  
N:81 SCORE 99% N 5° 45'

15 FEB. 2021 04:32:07.3  
E OFF FUKUSHIMA PREF  
37°41.5'N 141°38.8'E  
H: 54KM M:3.2



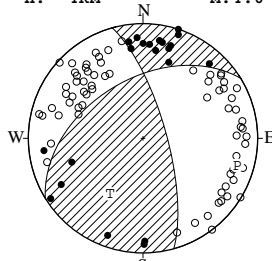
STR DIP SLIP AZM PLG  
NP1 337° 51' -6° P 301° 30'  
NP2 70° 86' -141° T 197° 23'  
N:42 SCORE 100% N 76° 51'

15 FEB. 2021 05:36:52.7  
E OFF FUKUSHIMA PREF  
37°41.3'N 141°39.2'E  
H: 54KM M:3.4



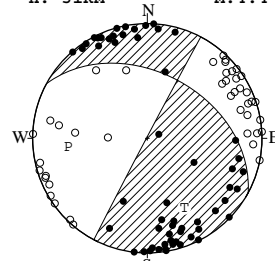
STR DIP SLIP AZM PLG  
NP1 48° 36' 149° P 278° 21'  
NP2 165° 72' 59° T 38° 52'  
N:56 SCORE 96% N 175° 30'

15 FEB. 2021 13:28:16.0  
NW WAKAYAMA PREF  
34°13.0'N 135°12.5'E  
H: 4KM M:4.0



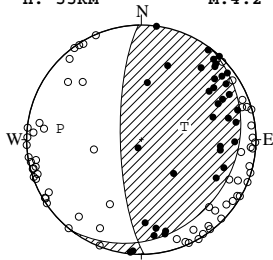
STR DIP SLIP AZM PLG  
NP1 238° 48' 157° P 106° 16'  
NP2 344° 73' 45° T 211° 43'  
N:89 SCORE 99% N 1° 43'

15 FEB. 2021 20:27:19.0  
E OFF FUKUSHIMA PREF  
37°42.7'N 141°42.5'E  
H: 51KM M:4.4



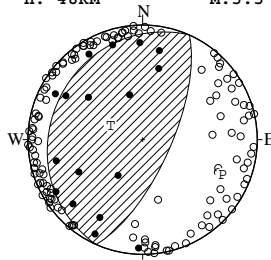
STR DIP SLIP AZM PLG  
NP1 298° 42' 1° P 264° 31'  
NP2 208° 89' 132° T 152° 32'  
N:99 SCORE 100% N 27° 42'

15 FEB. 2021 20:59:51.6  
E OFF FUKUSHIMA PREF  
37°39.0'N 141°37.0'E  
H: 55KM M:4.2



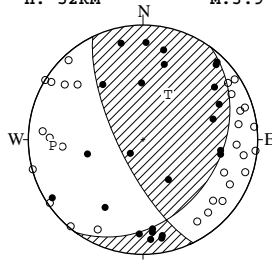
STR DIP SLIP AZM PLG  
NP1 337° 51' -6° P 301° 30'  
NP2 179° 75' 78° T 73° 58'  
N:100 SCORE 98% N 182° 11'

15 FEB. 2021 21:26:04.7  
E OFF FUKUSHIMA PREF  
37°31.1'N 141°29.4'E  
H: 48KM M:5.5



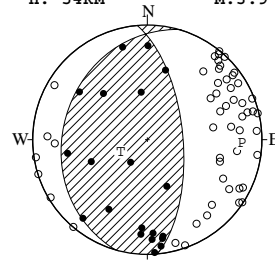
STR DIP SLIP AZM PLG  
NP1 204° 20' 90° P 114° 25'  
NP2 24° 70' 90° T 294° 65'  
N:152 SCORE 97% N 24° 0'

15 FEB. 2021 23:56:58.9  
E OFF FUKUSHIMA PREF  
37°37.5'N 141°33.5'E  
H: 52KM M:3.9



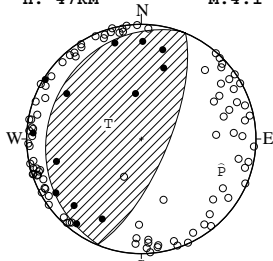
STR DIP SLIP AZM PLG  
NP1 36° 34' 147° P 266° 22'  
NP2 154° 73' 61° T 29° 53'  
N:53 SCORE 94% N 164° 28'

16 FEB. 2021 08:15:50.2  
E OFF FUKUSHIMA PREF  
37°34.3'N 141°31.6'E  
H: 54KM M:3.9



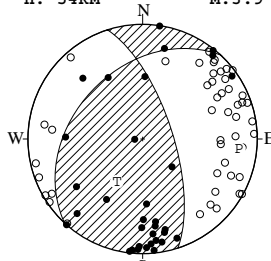
STR DIP SLIP AZM PLG  
NP1 196° 27' 109° P 92° 19'  
NP2 355° 65' 81° T 246° 69'  
N:71 SCORE 100% N 359° 9'

16 FEB. 2021 22:59:26.3  
E OFF FUKUSHIMA PREF  
37°30.9'N 141°32.1'E  
H: 47KM M:4.1



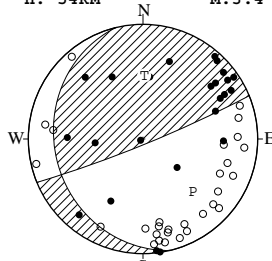
STR DIP SLIP AZM PLG  
NP1 200° 19' 88° P 112° 26'  
NP2 23° 71' 91° T 294° 64'  
N:113 SCORE 97% N 202° 1'

16 FEB. 2021 23:31:34.7  
E OFF FUKUSHIMA PREF  
37°41.4'N 141°35.2'E  
H: 54KM M:3.9



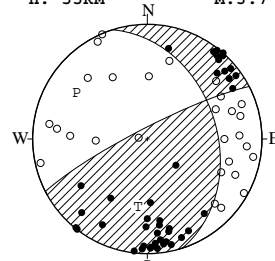
STR DIP SLIP AZM PLG  
NP1 223° 39' 144° P 96° 17'  
NP2 342° 69' 57° T 211° 54'  
N:80 SCORE 95% N 356° 31'

17 FEB. 2021 03:05:17.7  
E OFF FUKUSHIMA PREF  
37°41.1'N 141°37.4'E  
H: 54KM M:3.4



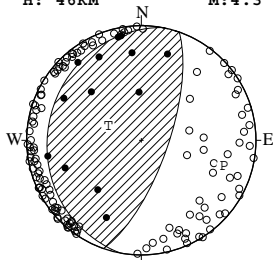
STR DIP SLIP AZM PLG  
NP1 166° 24' 9° P 137° 37'  
NP2 68° 86' 114° T 1° 44'  
N:53 SCORE 94% N 246° 24'

17 FEB. 2021 04:06:45.0  
E OFF FUKUSHIMA PREF  
37°41.9'N 141°35.0'E  
H: 55KM M:3.7



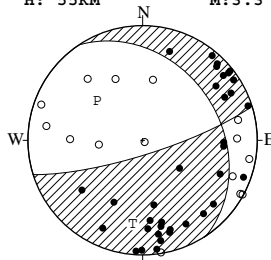
STR DIP SLIP AZM PLG  
NP1 342° 39' 12° P 303° 27'  
NP2 243° 82' 129° T 188° 40'  
N:70 SCORE 97% N 57° 38'

17 FEB. 2021 07:07:22.8  
E OFF MIYAGI PREF  
38°19.5'N 141°52.9'E  
H: 46KM M:4.3



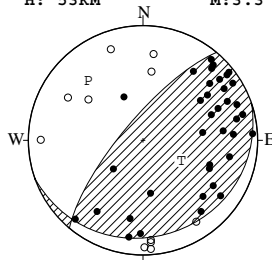
STR DIP SLIP AZM PLG  
NP1 190° 19' 82° P 107° 26'  
NP2 19° 71' 93° T 294° 64'  
N:149 SCORE 99% N 198° 3'

17 FEB. 2021 17:34:39.4  
E OFF FUKUSHIMA PREF  
37°41.0'N 141°39.1'E  
H: 55KM M:3.3



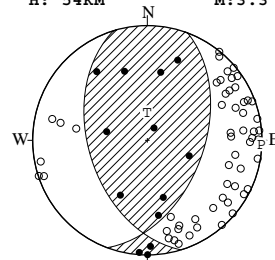
STR DIP SLIP AZM PLG  
NP1 326° 33' -19° P 311° 46'  
NP2 73° 80' -121° T 187° 28'  
N:50 SCORE 96% N 79° 31'

17 FEB. 2021 22:26:40.7  
E OFF FUKUSHIMA PREF  
37°32.4'N 141°26.3'E  
H: 53KM M:3.3



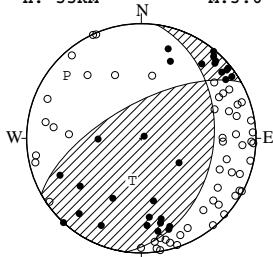
STR DIP SLIP AZM PLG  
NP1 71° 17' 120° P 317° 30'  
NP2 220° 75' 81° T 118° 59'  
N:48 SCORE 98% N 222° 8'

17 FEB. 2021 22:52:04.3  
E OFF FUKUSHIMA PREF  
37°45.3'N 141°40.9'E  
H: 54KM M:3.3



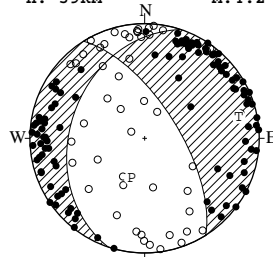
STR DIP SLIP AZM PLG  
NP1 163° 47' 62° P 92° 1'  
NP2 21° 49' 117° T 359° 70'  
N:69 SCORE 100% N 182° 20'

17 FEB. 2021 23:39:54.1  
E OFF FUKUSHIMA PREF  
37°42.1'N 141°39.4'E  
H: 55KM M:3.6



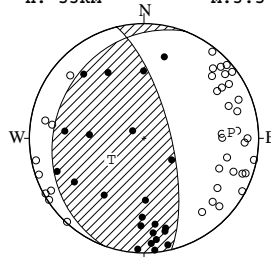
STR DIP SLIP AZM PLG  
NP1 8° 37' 43° P 310° 16°  
NP2 241° 66' 119° T 192° 59°  
N:83 SCORE 96% N 48° 26°

18 FEB. 2021 03:58:29.6  
CENTRAL AICHI PREF  
35°03.9'N 137°17.7'E  
H: 39KM M:4.2



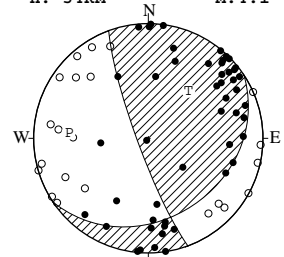
STR DIP SLIP AZM PLG  
NP1 199° 35' -45° P 199° 60°  
NP2 328° 66' -116° T 77° 17°  
N:158 SCORE 95% N 339° 24°

18 FEB. 2021 07:35:20.5  
E OFF FUKUSHIMA PREF  
37°43.7'N 141°34.0'E  
H: 53KM M:3.5



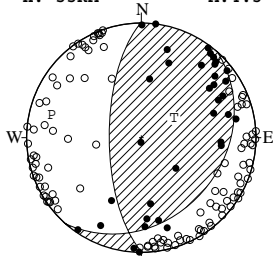
STR DIP SLIP AZM PLG  
NP1 201° 23' 122° P 86° 25°  
NP2 346° 71' 77° T 237° 62°  
N:61 SCORE 98% N 350° 12°

18 FEB. 2021 11:52:21.4  
E OFF FUKUSHIMA PREF  
37°40.9'N 141°37.6'E  
H: 54KM M:4.1



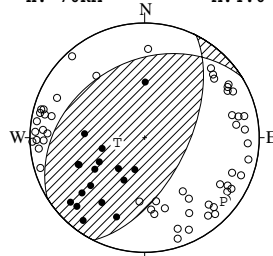
STR DIP SLIP AZM PLG  
NP1 56° 31' 164° P 274° 31°  
NP2 160° 82' 60° T 40° 45°  
N:71 SCORE 93% N 164° 29°

18 FEB. 2021 15:02:41.7  
E OFF FUKUSHIMA PREF  
37°40.0'N 141°38.1'E  
H: 55KM M:4.3



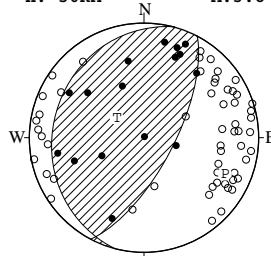
STR DIP SLIP AZM PLG  
NP1 41° 29' 128° P 284° 20°  
NP2 180° 67' 71° T 59° 63°  
N:143 SCORE 97% N 187° 18°

18 FEB. 2021 16:01:08.1  
S OFF URAKAWA  
42°03.1'N 142°29.0'E  
H: 70KM M:4.0



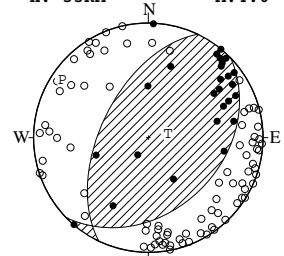
STR DIP SLIP AZM PLG  
NP1 238° 34' 117° P 129° 13°  
NP2 27° 60' 73° T 259° 70°  
N:71 SCORE 99% N 36° 15°

18 FEB. 2021 16:50:54.4  
E OFF AOMORI PREF  
40°54.7'N 142°06.5'E  
H: 56KM M:3.8



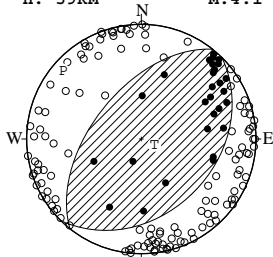
STR DIP SLIP AZM PLG  
NP1 195° 22' 78° P 114° 24°  
NP2 28° 69' 95° T 306° 66°  
N:72 SCORE 99% N 206° 4°

18 FEB. 2021 19:37:30.4  
E OFF FUKUSHIMA PREF  
37°36.1'N 141°34.1'E  
H: 55KM M:4.0



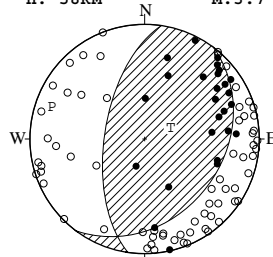
STR DIP SLIP AZM PLG  
NP1 46° 36' 107° P 304° 10°  
NP2 206° 56' 78° T 79° 76°  
N:108 SCORE 98% N 212° 10°

18 FEB. 2021 21:42:59.4  
E OFF FUKUSHIMA PREF  
37°33.8'N 141°34.7'E  
H: 59KM M:4.1



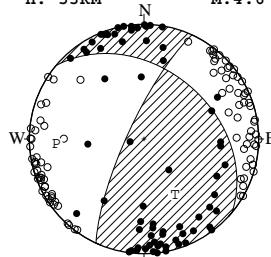
STR DIP SLIP AZM PLG  
NP1 45° 35' 95° P 311° 10°  
NP2 218° 55' 86° T 114° 80°  
N:156 SCORE 100% N 220° 3°

19 FEB. 2021 00:10:54.0  
E OFF FUKUSHIMA PREF  
37°32.3'N 141°34.6'E  
H: 58KM M:3.7



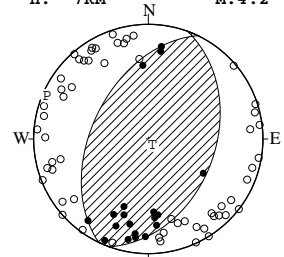
STR DIP SLIP AZM PLG  
NP1 37° 32' 115° P 289° 15°  
NP2 188° 61' 75° T 67° 70°  
N:92 SCORE 97% N 196° 13°

19 FEB. 2021 10:07:10.8  
E OFF FUKUSHIMA PREF  
37°40.7'N 141°33.0'E  
H: 53KM M:4.6



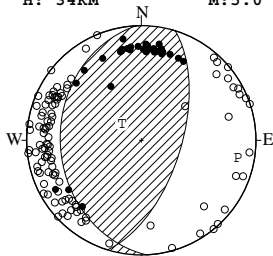
STR DIP SLIP AZM PLG  
NP1 310° 39' 19° P 267° 24°  
NP2 205° 78' 127° T 151° 44°  
N:163 SCORE 97% N 16° 36°

19 FEB. 2021 18:11:09.4  
NORTHERN IWATE PREF  
40°09.3'N 141°11.0'E  
H: 7KM M:4.2



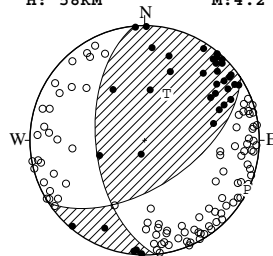
STR DIP SLIP AZM PLG  
NP1 20° 41' 86° P 293° 4°  
NP2 206° 49' 94° T 148° 85°  
N:76 SCORE 97% N 23° 3°

20 FEB. 2021 01:16:27.5  
E OFF AOMORI PREF  
40°42.3'N 142°49.4'E  
H: 34KM M:5.0



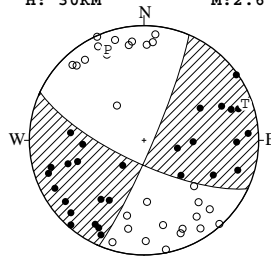
STR DIP SLIP AZM PLG  
NP1 177° 30' 73° P 100° 16°  
NP2 17° 61' 100° T 310° 72°  
N:136 SCORE 98% N 192° 9°

20 FEB. 2021 04:01:06.4  
E OFF FUKUSHIMA PREF  
37°36.9'N 141°36.8'E  
H: 58KM M:4.2



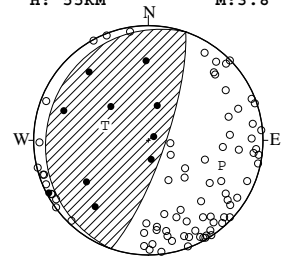
STR DIP SLIP AZM PLG  
NP1 175° 55' 43° P 116° 1°  
NP2 57° 56' 136° T 25° 53°  
N:135 SCORE 99% N 207° 37°

20 FEB. 2021 07:36:26.0  
HAMANAKO LAKE REGION  
34°46.8'N 137°38.2'E  
H: 30KM M:2.6



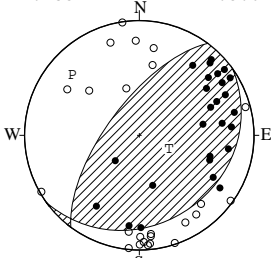
STR DIP SLIP AZM PLG  
NP1 115° 74' -173° P 338° 16°  
NP2 23° 84' -16° T 70° 7°  
N:56 SCORE 100% N 183° 72°

20 FEB. 2021 10:17:04.6  
KINKAZAN REGION  
38°17.7'N 141°37.0'E  
H: 55KM M:3.8



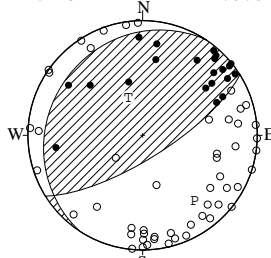
STR DIP SLIP AZM PLG  
NP1 199° 12' 90° P 109° 33°  
NP2 19° 78' 90° T 289° 57°  
N:90 SCORE 99% N 19° 0°

20 FEB. 2021 11:21:13.1  
E OFF FUKUSHIMA PREF  
37°33.6'N 141°28.8'E  
H: 53KM M:3.6



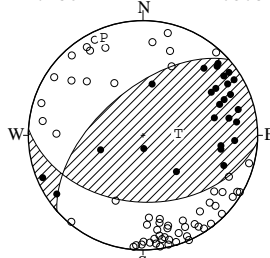
STR DIP SLIP AZM PLG  
NP1 54° 24' 106° P 312° 22°  
NP2 217° 67' 83° T 114° 67°  
N:50 SCORE 98% N 219° 6°

21 FEB. 2021 00:59:08.5  
E OFF FUKUSHIMA PREF  
37°35.0'N 141°28.5'E  
H: 49KM M:3.5



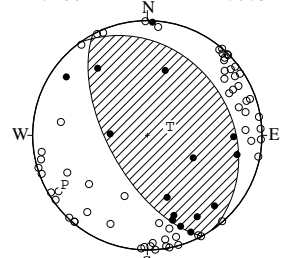
STR DIP SLIP AZM PLG  
NP1 213° 18' 66° P 142° 28°  
NP2 58° 73' 98° T 335° 61°  
N:72 SCORE 99% N 236° 7°

21 FEB. 2021 10:44:37.2  
E OFF FUKUSHIMA PREF  
37°37.2'N 141°38.6'E  
H: 58KM M:3.5



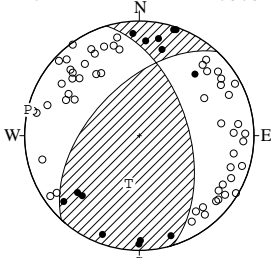
STR DIP SLIP AZM PLG  
NP1 93° 41' 127° P 338° 9°  
NP2 229° 58' 62° T 88° 65°  
N:86 SCORE 100% N 244° 23°

22 FEB. 2021 11:23:16.2  
E OFF FUKUSHIMA PREF  
37°42.9'N 141°42.8'E  
H: 53KM M:3.9



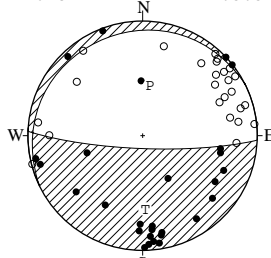
STR DIP SLIP AZM PLG  
NP1 324° 28' 84° P 239° 17°  
NP2 152° 52' 93° T 70° 73°  
N:77 SCORE 97% N 330° 3°

22 FEB. 2021 11:57:15.8  
NW WAKAYAMA PREF  
34°13.0'N 135°12.7'E  
H: 4KM M:3.3



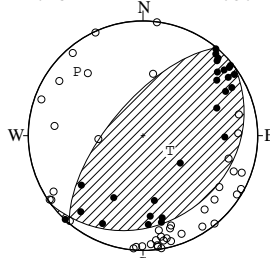
STR DIP SLIP AZM PLG  
NP1 343° 55' 45° P 283° 0°  
NP2 223° 55' 135° T 193° 55°  
N:68 SCORE 99% N 13° 35°

22 FEB. 2021 15:11:23.4  
E OFF FUKUSHIMA PREF  
37°36.5'N 141°33.6'E  
H: 52KM M:3.3



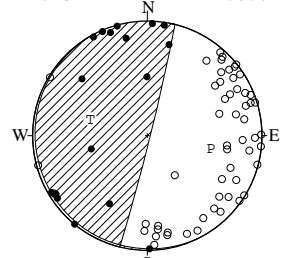
STR DIP SLIP AZM PLG  
NP1 244° 10' -118° P 8° 54°  
NP2 92° 81' -85° T 178° 36°  
N:54 SCORE 98% N 271° 5°

22 FEB. 2021 23:51:13.8  
E OFF FUKUSHIMA PREF  
37°41.3'N 141°39.0'E  
H: 54KM M:3.4



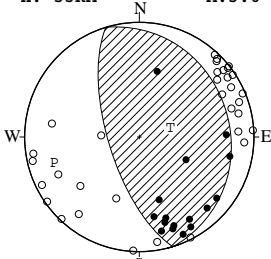
STR DIP SLIP AZM PLG  
NP1 53° 24' 102° P 314° 21°  
NP2 220° 66' 85° T 120° 68°  
N:67 SCORE 96% N 222° 5°

22 FEB. 2021 23:52:54.6  
E OFF FUKUSHIMA PREF  
37°38.0'N 141°34.1'E  
H: 51KM M:3.6



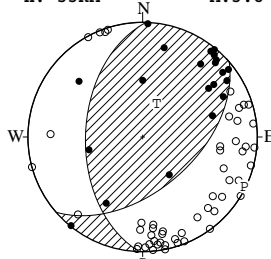
STR DIP SLIP AZM PLG  
NP1 149° 3' 45° P 102° 43°  
NP2 14° 88' 92° T 286° 47°  
N:72 SCORE 97% N 294° 2°

23 FEB. 2021 02:15:23.6  
E OFF FUKUSHIMA PREF  
37°43.0'N 141°42.8'E  
H: 53KM M:3.6



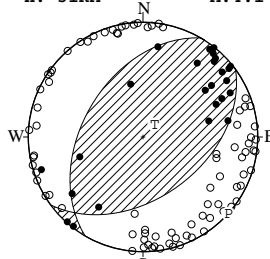
STR DIP SLIP AZM PLG  
NP1 343° 22' 90° P 253° 23°  
NP2 163° 68' 90° T 73° 67°  
N:49 SCORE 100% N 163° 0°

23 FEB. 2021 05:43:56.2  
E OFF FUKUSHIMA PREF  
37°38.0'N 141°32.2'E  
H: 53KM M:3.8



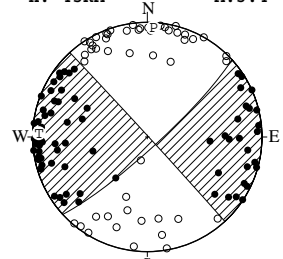
STR DIP SLIP AZM PLG  
NP1 182° 49' 54° P 116° 2°  
NP2 49° 52' 124° T 22° 64°  
N:73 SCORE 99% N 207° 26°

23 FEB. 2021 06:22:35.9  
E OFF FUKUSHIMA PREF  
37°35.3'N 141°29.1'E  
H: 51KM M:4.1



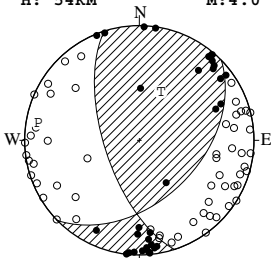
STR DIP SLIP AZM PLG  
NP1 210° 46' 73° P 132° 0°  
NP2 54° 46' 107° T 42° 78°  
N:107 SCORE 99% N 222° 12°

23 FEB. 2021 09:35:53.1  
S PART OF KII CHANNEL  
33°47.0'N 135°01.7'E  
H: 45KM M:3.4



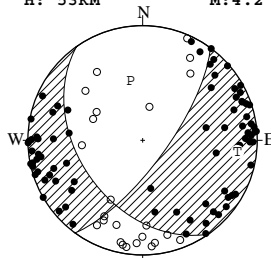
STR DIP SLIP AZM PLG  
NP1 48° 82' 1° P 3° 5°  
NP2 317° 89' 172° T 272° 6°  
N:123 SCORE 100% N 132° 82°

23 FEB. 2021 09:52:07.1  
E OFF FUKUSHIMA PREF  
37°36.0'N 141°34.7'E  
H: 54KM M:4.0



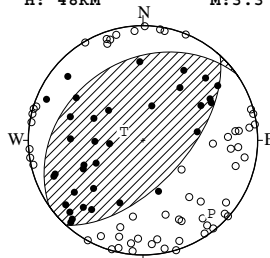
STR DIP SLIP AZM PLG  
NP1 46° 46' 144° P 280° 11°  
NP2 162° 65' 50° T 24° 52°  
N:87 SCORE 98% N 182° 36°

23 FEB. 2021 16:08:57.9  
IYONADA SETONAIKAI  
33°33.1'N 132°09.5'E  
H: 53KM M:4.2



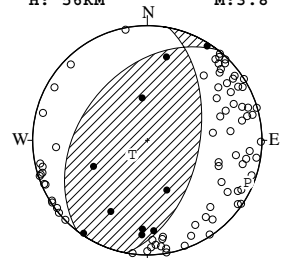
STR DIP SLIP AZM PLG  
NP1 145° 44' -155° P 348° 46°  
NP2 36° 73' -49° T 97° 18°  
N:105 SCORE 97% N 202° 39°

24 FEB. 2021 00:56:04.0  
SW IBARAKI PREF  
36°05.7'N 139°47.2'E  
H: 48KM M:3.3



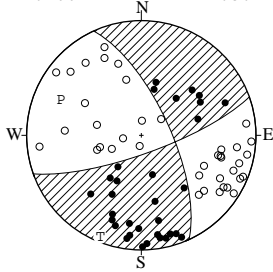
STR DIP SLIP AZM PLG  
NP1 235° 31' 101° P 137° 14°  
NP2 42° 59' 83° T 294° 75°  
N:91 SCORE 97% N 46° 6°

24 FEB. 2021 02:38:55.5  
E OFF FUKUSHIMA PREF  
37°32.5'N 141°31.9'E  
H: 56KM M:3.8



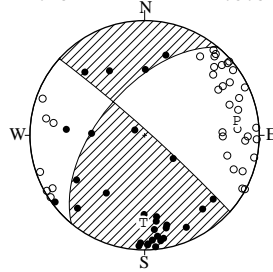
STR DIP SLIP AZM PLG  
NP1 218° 41' 111° P 113° 6°  
NP2 11° 52' 73° T 226° 75°  
N:88 SCORE 100% N 22° 14°

24 FEB. 2021 09:54:20.8  
SOUTHERN BOSO PENINSULA  
35°04.0'N 139°57.0'E  
H: 66KM M:3.2



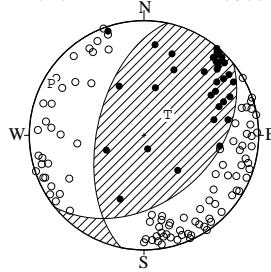
STR DIP SLIP AZM PLG  
NP1 335° 70' -14° P 294° 24°  
NP2 70° 77' -159° T 202° 5°  
N:71 SCORE 100% N 101° 65°

25 FEB. 2021 17:20:02.5  
E OFF FUKUSHIMA PREF  
37°43.1'N 141°34.6'E  
H: 54KM M:3.5



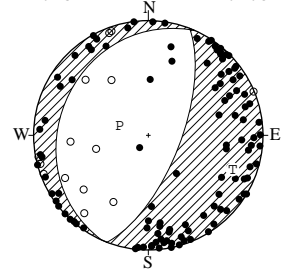
STR DIP SLIP AZM PLG  
NP1 220° 57' 176° P 81° 20°  
NP2 312° 87' 33° T 181° 25°  
N:68 SCORE 97% N 317° 57°

26 FEB. 2021 07:13:07.2  
E OFF FUKUSHIMA PREF  
37°36.8'N 141°39.9'E  
H: 61KM M:3.8



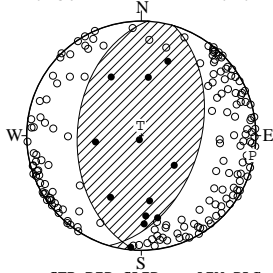
STR DIP SLIP AZM PLG  
NP1 51° 41' 122° P 299° 8°  
NP2 192° 56' 65° T 49° 68°  
N:129 SCORE 99% N 206° 20°

26 FEB. 2021 13:04:24.2  
E OFF FUKUSHIMA PREF  
37°37.8'N 141°35.0'E  
H: 54KM M:4.3



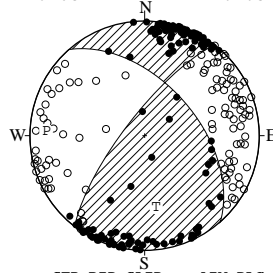
STR DIP SLIP AZM PLG  
NP1 204° 23' -87° P 289° 68°  
NP2 21° 67' -91° T 112° 22°  
N:129 SCORE 92% N 22° 1°

26 FEB. 2021 19:18:29.5  
E OFF FUKUSHIMA PREF  
37°40.2'N 141°37.5'E  
H: 56KM M:4.2



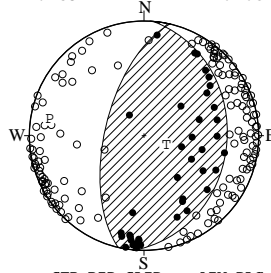
STR DIP SLIP AZM PLG  
NP1 183° 43' 80° P 100° 2°  
NP2 16° 47' 99° T 354° 83°  
N:182 SCORE 99% N 190° 7°

26 FEB. 2021 20:31:35.3  
E OFF AOMORI PREF  
41°03.6'N 142°05.2'E  
H: 65KM M:4.5



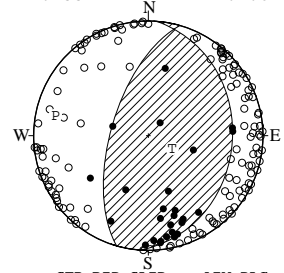
STR DIP SLIP AZM PLG  
NP1 319° 52' 18° P 273° 15°  
NP2 218° 76' 141° T 171° 37°  
N:235 SCORE 96% N 21° 49°

27 FEB. 2021 00:33:27.9  
E OFF FUKUSHIMA PREF  
37°12.8'N 141°15.9'E  
H: 59KM M:4.3



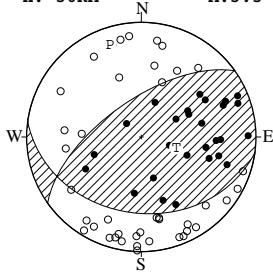
STR DIP SLIP AZM PLG  
NP1 4° 28' 82° P 280° 17°  
NP2 193° 62' 94° T 113° 73°  
N:192 SCORE 99% N 11° 4°

27 FEB. 2021 02:03:49.6  
E OFF FUKUSHIMA PREF  
37°45.5'N 141°42.9'E  
H: 55KM M:4.8



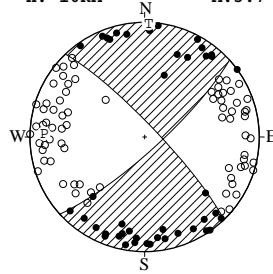
STR DIP SLIP AZM PLG  
NP1 4° 27' 79° P 282° 18°  
NP2 196° 63' 95° T 118° 71°  
N:165 SCORE 99% N 14° 5°

27 FEB. 2021 10:37:19.9  
EASTERN SAITAMA PREF  
36°00.2'N 139°38.0'E  
H: 56KM M:3.5



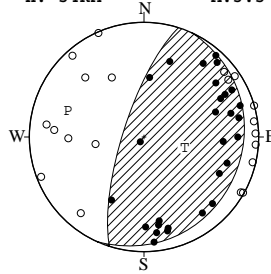
STR DIP SLIP AZM PLG  
NP1 98° 34' 128° P 341° 16°  
NP2 235° 64' 68° T 107° 64°  
N:68 SCORE 100% N 245° 20°

28 FEB. 2021 11:20:07.4  
KYOTO OSAKA BORDER REG  
34°58.5'N 135°24.4'E  
H: 10KM M:3.7



STR DIP SLIP AZM PLG  
NP1 48° 80' -171° P 272° 13°  
NP2 316° 82' -10° T 2° 1°  
N:118 SCORE 98% N 96° 77°

28 FEB. 2021 12:12:51.8  
E OFF FUKUSHIMA PREF  
37°40.0'N 141°36.8'E  
H: 54KM M:3.5



STR DIP SLIP AZM PLG  
NP1 24° 15' 97° P 289° 30°  
NP2 198° 75' 88° T 105° 60°  
N:48 SCORE 96% N 198° 2°