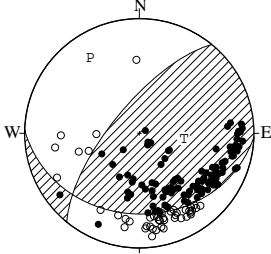


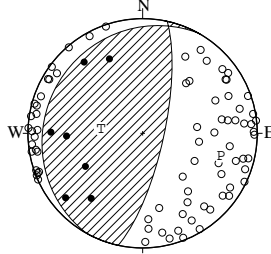
NODAL PLANE SOLUTIONS FOR EARTHQUAKES IN NOVEMBER, 2020

02 NOV. 2020 22:24:56.6
NEAR MIYAKEJIMA ISLAND
33°56.0'N 139°41.7'E
H:142KM M:3.7



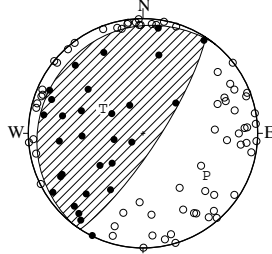
STR DIP SLIP AZM PLG
NP1 92° 30' 138° P 327° 22'
NP2 215° 70' 66° T 97° 58'
N:149 SCORE 99% N 228° 22'

03 NOV. 2020 04:38:38.6
E OFF IBARAKI PREF
36°38.8'N 140°55.5'E
H: 49KM M:3.5



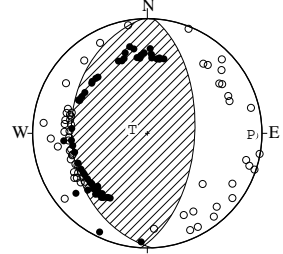
STR DIP SLIP AZM PLG
NP1 209° 16' 106° P 106° 30'
NP2 12° 75' 86° T 276° 60'
N:85 SCORE 100% N 14° 4'

04 NOV. 2020 23:21:31.6
SW IBARAKI PREF
36°04.3'N 139°55.6'E
H: 46KM M:3.3



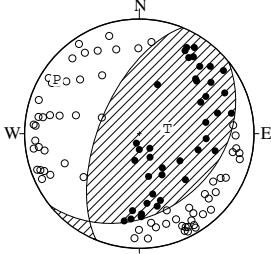
STR DIP SLIP AZM PLG
NP1 218° 11' 95° P 124° 34'
NP2 33° 79' 89° T 302° 56'
N:97 SCORE 99% N 33° 1'

07 NOV. 2020 02:16:56.9
E OFF AOMORI PREF
40°57.4'N 143°14.3'E
H: 18KM M:5.3



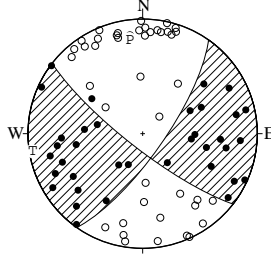
STR DIP SLIP AZM PLG
NP1 178° 34' 85° P 91° 11'
NP2 3° 56' 93° T 285° 79'
N:114 SCORE 94% N 182° 3'

09 NOV. 2020 09:39:55.4
KINKAZAN REGION
38°12.7'N 141°33.4'E
H: 68KM M:4.0



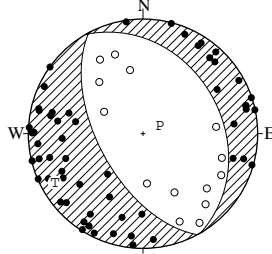
STR DIP SLIP AZM PLG
NP1 92° 30' 138° P 327° 22'
NP2 215° 70' 66° T 97° 58'
N:106 SCORE 100% N 209° 13'

16 NOV. 2020 05:52:35.4
SW SHIZUOKA PREF
34°53.6'N 137°44.0'E
H: 35KM M:2.9



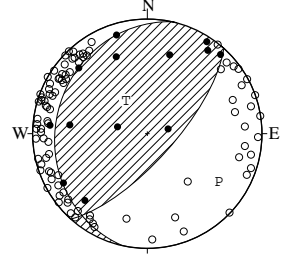
STR DIP SLIP AZM PLG
NP1 35° 75' 111° P 352° 18'
NP2 128° 80' -165° T 261° 3'
N:79 SCORE 99% N 162° 72'

19 NOV. 2020 09:54:55.3
CENTRAL AICHI PREF
35°01.0'N 136°52.1'E
H: 37KM M:3.0



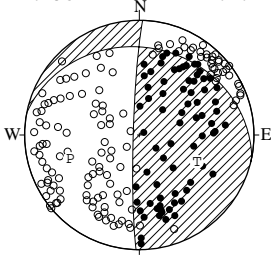
STR DIP SLIP AZM PLG
NP1 330° 32' -92° P 65° 77'
NP2 152° 58' -89° T 241° 13'
N:71 SCORE 100% N 331° 1'

21 NOV. 2020 03:01:23.9
NE OFF IWATE PREF
40°07.9'N 142°29.1'E
H: 38KM M:4.5



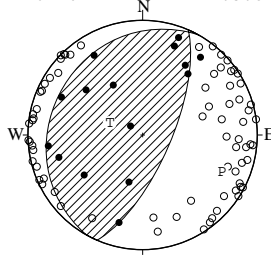
STR DIP SLIP AZM PLG
NP1 193° 21' 52° P 124° 26'
NP2 42° 72' 100° T 327° 62'
N:107 SCORE 98% N 219° 9'

21 NOV. 2020 07:20:45.4
NORTHERN MIYAGI PREF
38°37.6'N 140°57.8'E
H: 95KM M:4.2



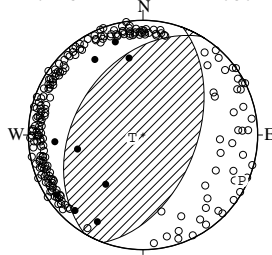
STR DIP SLIP AZM PLG
NP1 281° 24' 11° P 251° 36'
NP2 182° 86' 114° T 115° 44'
N:206 SCORE 95% N 360° 2'

22 NOV. 2020 05:05:57.6
NE OFF IWATE PREF
40°22.0'N 142°11.9'E
H: 46KM M:3.8



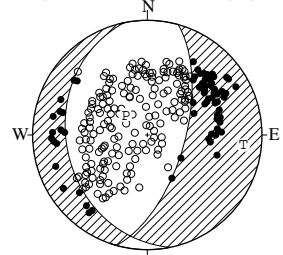
STR DIP SLIP AZM PLG
NP1 209° 20' 96° P 115° 25'
NP2 23° 70' 88° T 290° 65'
N:88 SCORE 98% N 24° 2'

22 NOV. 2020 19:05:53.9
E OFF IBARAKI PREF
36°35.4'N 141°06.0'E
H: 45KM M:5.7



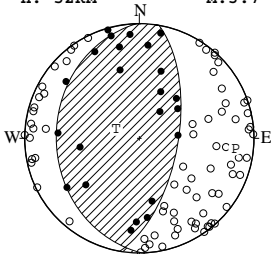
STR DIP SLIP AZM PLG
NP1 211° 39' 98° P 115° 6'
NP2 20° 51' 83° T 255° 82'
N:225 SCORE 98% N 24° 5'

23 NOV. 2020 02:57:39.1
MID NIIGATA PREF
37°22.9'N 139°02.0'E
H:171KM M:4.4



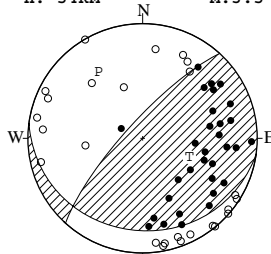
STR DIP SLIP AZM PLG
NP1 168° 30' -114° P 312° 69'
NP2 16° 63' -77° T 96° 17'
N:244 SCORE 99% N 190° 12'

24 NOV. 2020 11:34:04.7
KINKAZAN REGION
38°32.4'N 141°44.1'E
H: 52KM M:3.7



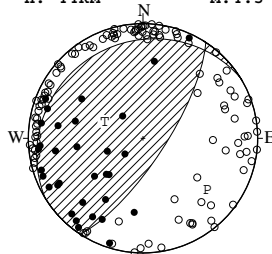
STR DIP SLIP AZM PLG
NP1 179° 28' 80° P 96° 17'
NP2 10° 62' 95° T 292° 72'
N:99 SCORE 98% N 187° 5'

25 NOV. 2020 03:11:10.6
KINKAZAN REGION
38°53.5'N 142°02.3'E
H: 54KM M:3.5



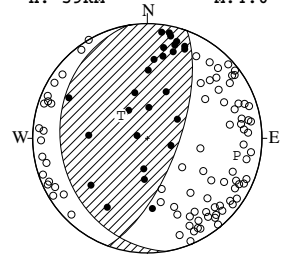
STR DIP SLIP AZM PLG
NP1 98° 20' 144° P 326° 31'
NP2 222° 78' 73° T 112° 54'
N:56 SCORE 98% N 226° 16'

25 NOV. 2020 11:20:19.3
SW IBARAKI PREF
36°02.6'N 139°53.5'E
H: 44KM M:4.3



STR DIP SLIP AZM PLG
NP1 238° 17' 114° P 129° 29'
NP2 33° 74' 83° T 293° 60'
N:150 SCORE 96% N 35° 7'

27 NOV. 2020 05:54:30.7
NORTHERN IWATE PREF
39°45.6'N 141°49.9'E
H: 59KM M:4.0



STR DIP SLIP AZM PLG
NP1 170° 25' 62° P 101° 22'
NP2 20° 68' 102° T 311° 65'
N:111 SCORE 99% N 196° 11'

EQUAL AREA PROJECTION , LOWER HEMISPHERE.

AZM:AZIMUTH OF PRESSURE(P),TENSION(T),NULL(N)-AXIS , MEASURED CLOCKWISE FROM NORTH.

PLG:PLUNGE OF P,T,N-AXIS , MEASURED DOWN FROM THE HORIZONTAL PLANE.

STR:STRIKE OF NODAL PLANE (NP1,NP2) , MEASURED CLOCKWISE FROM NORTH.

DIP:DIP OF NODAL PLANE , MEASURED DOWN FROM THE HORIZONTAL PLANE.

SLIP:SLIP DIRECTION OF THE HANGING WALL RELATIVE TO THE FOOT WALL , MEASURED COUNTERCLOCKWISE FROM THE STRIKE DIRECTION.

N:DATA NUMBER.

SCORE:RATIO OF THE CONSISTENT DATA NUMBER TO THE TOTAL DATA NUMBER.