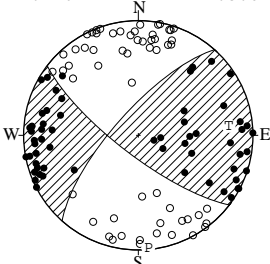


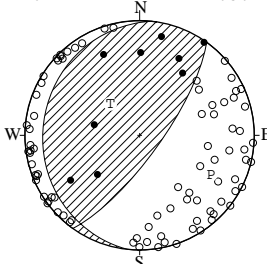
# NODAL PLANE SOLUTIONS FOR EARTHQUAKES IN OCTOBER, 2020

01 OCT. 2020 03:55:04.9  
 HAKONE REGION  
 35°14.6'N 139°08.1'E  
 H: 16KM M:3.0



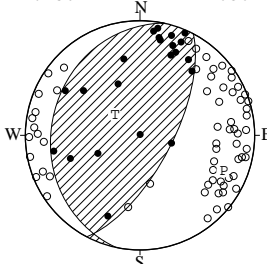
STR DIP SLIP AZM PLG  
 NP1 222° 73' 15° P 175° 2'  
 NP2 127° 76' 163° T 84° 22'  
 N:120 SCORE 99% N 270° 68°

03 OCT. 2020 22:12:45.5  
 KINKAZAN REGION  
 38°38.4'N 141°54.2'E  
 H: 47KM M:3.4



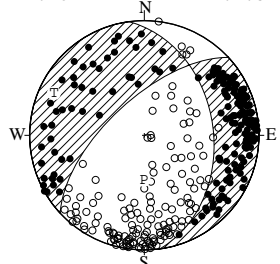
STR DIP SLIP AZM PLG  
 NP1 186° 17' 61° P 119° 30'  
 NP2 36° 75' 98° T 317° 59'  
 N:94 SCORE 100% N 214° 8°

04 OCT. 2020 06:25:03.6  
 E OFF AOMORI PREF  
 40°54.6'N 142°06.3'E  
 H: 56KM M:3.7



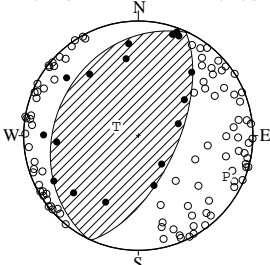
STR DIP SLIP AZM PLG  
 NP1 192° 23' 75° P 113° 22'  
 NP2 28° 67' 96° T 309° 67'  
 N:86 SCORE 99% N 205° 6°

05 OCT. 2020 11:32:25.9  
 E OFF IBARAKI PREF  
 36°20.5'N 140°39.3'E  
 H: 87KM M:4.5



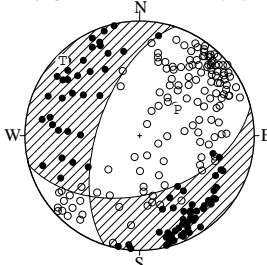
STR DIP SLIP AZM PLG  
 NP1 352° 39' -138° P 181° 58'  
 NP2 227° 65' -59° T 295° 14'  
 N:325 SCORE 100% N 33° 28°

05 OCT. 2020 23:01:14.2  
 E OFF IWATE PREF  
 39°20.0'N 142°04.9'E  
 H: 48KM M:4.0



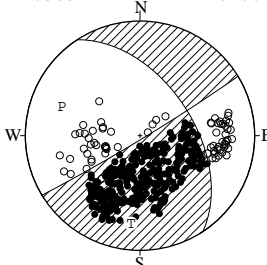
STR DIP SLIP AZM PLG  
 NP1 206° 28' 92° P 115° 17'  
 NP2 24° 62' 89° T 292° 73'  
 N:114 SCORE 98% N 25° 1°

06 OCT. 2020 15:27:35.4  
 SOUTHERN IWATE PREF  
 39°23.1'N 141°54.8'E  
 H: 94KM M:4.7



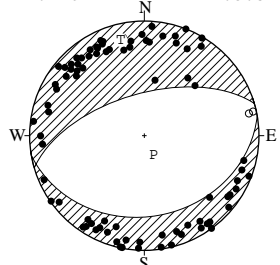
STR DIP SLIP AZM PLG  
 NP1 75° 47' 44° P 55° 57'  
 NP2 198° 60' -128° T 314° 7'  
 N:214 SCORE 94% N 220° 32°

07 OCT. 2020 08:02:06.8  
 ENSYUNADA  
 34°21.4'N 138°00.6'E  
 H:303KM M:4.8



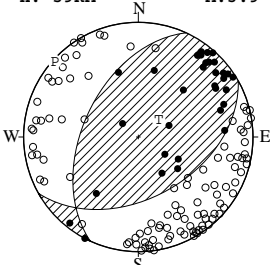
STR DIP SLIP AZM PLG  
 NP1 327° 52' -3° P 290° 28'  
 NP2 59° 87' -142° T 186° 24'  
 N:325 SCORE 100% N 62° 52°

07 OCT. 2020 09:34:06.3  
 NW KUMAMOTO PREF  
 32°42.2'N 130°46.0'E  
 H: 10KM M:3.5



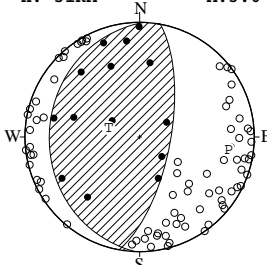
STR DIP SLIP AZM PLG  
 NP1 80° 30' -85° P 155° 75'  
 NP2 254° 60' -93° T 346° 15'  
 N:86 SCORE 100% N 255° 3°

08 OCT. 2020 10:22:29.0  
 E OFF MIYAGI PREF  
 38°10.4'N 141°47.0'E  
 H: 59KM M:3.9



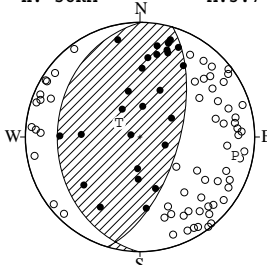
STR DIP SLIP AZM PLG  
 NP1 61° 46' 117° P 312° 2'  
 NP2 205° 50' 65° T 49° 71'  
 N:137 SCORE 99% N 221° 19°

11 OCT. 2020 09:02:39.4  
 E OFF MIYAGI PREF  
 38°10.6'N 141°43.4'E  
 H: 51KM M:3.6



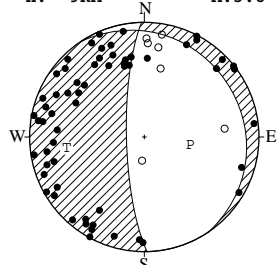
STR DIP SLIP AZM PLG  
 NP1 182° 22' 82° P 98° 23'  
 NP2 10° 68' 93° T 286° 67'  
 N:91 SCORE 100% N 189° 3°

16 OCT. 2020 09:38:34.2  
 NORTHERN IWATE PREF  
 39°45.4'N 141°50.4'E  
 H: 58KM M:3.7



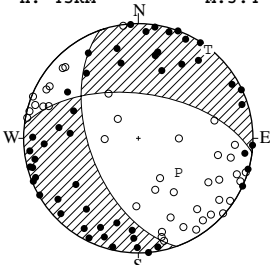
STR DIP SLIP AZM PLG  
 NP1 181° 29' 76° P 101° 17'  
 NP2 17° 62' 98° T 304° 72'  
 N:89 SCORE 100% N 193° 7°

16 OCT. 2020 17:34:49.2  
 NORTHERN IBARAKI PREF  
 36°46.4'N 140°34.3'E  
 H: 9KM M:3.8



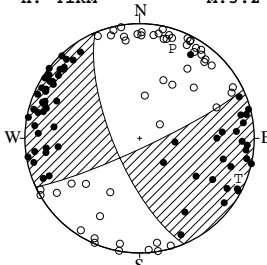
STR DIP SLIP AZM PLG  
 NP1 326° 15' -122° P 99° 57'  
 NP2 179° 77' -82° T 262° 32'  
 N:68 SCORE 100% N 193° 7°

17 OCT. 2020 13:53:07.7  
 AKINADA SETONAIKAI  
 33°55.7'N 132°37.7'E  
 H: 45KM M:3.4



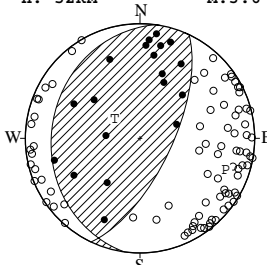
STR DIP SLIP AZM PLG  
 NP1 160° 54' -41° P 131° 52'  
 NP2 277° 58' -136° T 38° 2'  
 N:91 SCORE 95% N 306° 38°

18 OCT. 2020 00:16:28.3  
 TOKUSHIMA PREF  
 34°02.7'N 134°37.8'E  
 H: 41KM M:3.2



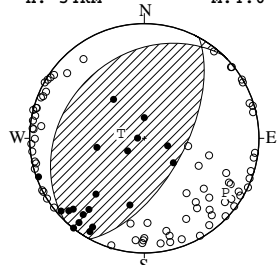
STR DIP SLIP AZM PLG  
 NP1 157° 72' -173° P 20° 18'  
 NP2 65° 83' -19° T 112° 8'  
 N:116 SCORE 99% N 225° 70°

18 OCT. 2020 09:05:55.3  
 NE OFF IWATE PREF  
 40°20.5'N 142°02.3'E  
 H: 52KM M:3.6



STR DIP SLIP AZM PLG  
 NP1 188° 24' 74° P 110° 22'  
 NP2 25° 67' 97° T 308° 67'  
 N:104 SCORE 100% N 203° 6°

18 OCT. 2020 21:23:33.0  
 HIDAKA REGION  
 42°14.5'N 142°54.9'E  
 H: 54KM M:4.0

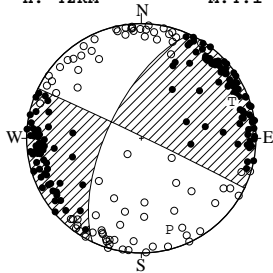


STR DIP SLIP AZM PLG  
 NP1 224° 30' 103° P 124° 16'  
 NP2 28° 61' 82° T 280° 73'  
 N:93 SCORE 99% N 32° 7°

EQUAL AREA PROJECTION , LOWER HEMISPHERE.

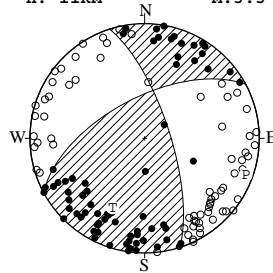
AZM:AZIMUTH OF PRESSURE(P), TENSION(T), NULL(N)-AXIS , MEASURED CLOCKWISE FROM NORTH.  
 PLG:PLUNGE OF P,T,N-AXIS , MEASURED DOWN FROM THE HORIZONTAL PLANE.  
 STR:STRIKE OF NODAL PLANE (NP1,NP2), MEASURED CLOCKWISE FROM NORTH.  
 DIP:DIP OF NODAL PLANE , MEASURED DOWN FROM THE HORIZONTAL PLANE.  
 SLIP:SLIP DIRECTION OF THE HANGING WALL RELATIVE TO THE FOOT WALL , MEASURED COUNTERCLOCKWISE FROM THE STRIKE DIRECTION.  
 N:DATA NUMBER. SCORE:RATIO OF THE CONSISTENT DATA NUMBER TO THE TOTAL DATA NUMBER.

19 OCT. 2020 03:27:59.1  
SHIGA GIFU BORDER REGION  
35°12.7'N 136°37.8'E  
H: 42KM M:4.1



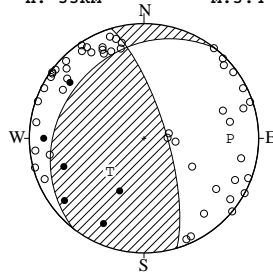
STR DIP SLIP AZM PLG  
NP1 205° 66' -1° P 163° 18'  
NP2 296° 89' -156° T 68° 16'  
N:219 SCORE 94% N 299° 66'

20 OCT. 2020 22:22:36.8  
CENTRAL NAGANO PREF  
36°16.4'N 138°01.0'E  
H: 11KM M:3.3



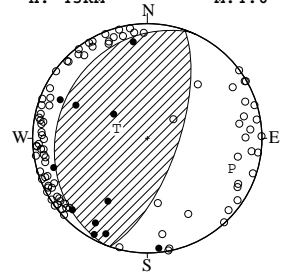
STR DIP SLIP AZM PLG  
NP1 242° 61' 159° P 110° 7'  
NP2 342° 72' 30° T 205° 34'  
N:139 SCORE 97% N 10° 55'

23 OCT. 2020 05:41:28.4  
NEAR CHOSHI CITY  
35°43.3'N 140°57.2'E  
H: 33KM M:3.4



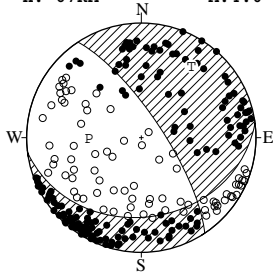
STR DIP SLIP AZM PLG  
NP1 238° 26' 142° P 90° 26'  
NP2 343° 74' 69° T 226° 56'  
N:56 SCORE 96% N 350° 20'

26 OCT. 2020 06:18:46.3  
E OFF FUKUSHIMA PREF  
37°22.6'N 141°42.1'E  
H: 43KM M:4.0



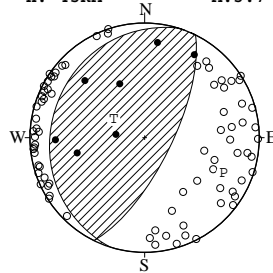
STR DIP SLIP AZM PLG  
NP1 202° 22' 93° P 110° 23'  
NP2 19° 68' 89° T 287° 67'  
N:100 SCORE 96% N 20° 1'

26 OCT. 2020 06:34:59.3  
NE WAKAYAMA PREF  
34°10.4'N 135°35.6'E  
H: 67KM M:4.0



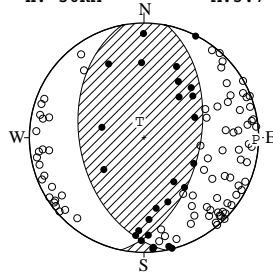
STR DIP SLIP AZM PLG  
NP1 83° 31' -150° P 269° 52'  
NP2 326° 75' -62° T 35° 25'  
N:235 SCORE 97% N 139° 27'

27 OCT. 2020 07:42:41.6  
KINKAZAN REGION  
38°51.3'N 142°01.4'E  
H: 45KM M:3.7



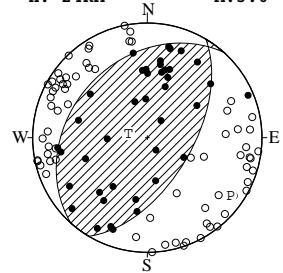
STR DIP SLIP AZM PLG  
NP1 197° 19' 82° P 114° 26'  
NP2 26° 71' 93° T 301° 64'  
N:87 SCORE 100% N 205° 3'

27 OCT. 2020 12:44:25.3  
KINKAZAN REGION  
38°38.9'N 141°52.3'E  
H: 56KM M:3.7



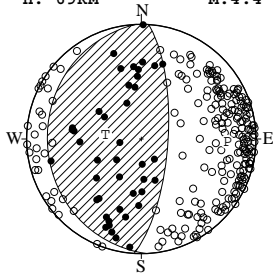
STR DIP SLIP AZM PLG  
NP1 169° 43' 73° P 91° 3'  
NP2 12° 49' 105° T 344° 78'  
N:113 SCORE 97% N 182° 11'

28 OCT. 2020 03:34:44.5  
EASTERN YAMANASHI PREF  
35°27.5'N 139°05.1'E  
H: 24KM M:3.0



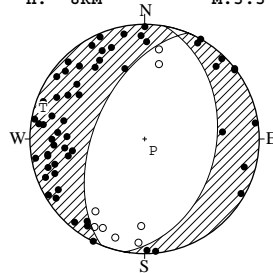
STR DIP SLIP AZM PLG  
NP1 222° 32' 100° P 125° 13'  
NP2 31° 58' 84° T 283° 76'  
N:109 SCORE 98% N 34° 5'

28 OCT. 2020 15:58:31.1  
NORTHERN CHIBA PREF  
35°48.3'N 140°06.8'E  
H: 69KM M:4.4



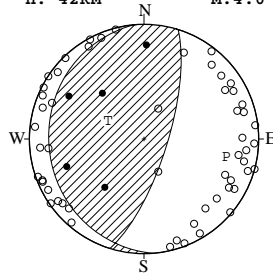
STR DIP SLIP AZM PLG  
NP1 177° 19' 84° P 92° 26'  
NP2 4° 71' 92° T 277° 64'  
N:264 SCORE 99% N 183° 2'

28 OCT. 2020 23:17:23.8  
NORTHERN IBARAKI PREF  
36°46.8'N 140°34.1'E  
H: 8KM M:3.3



STR DIP SLIP AZM PLG  
NP1 10° 37' -100° P 144° 80'  
NP2 202° 53' -83° T 287° 8'  
N:67 SCORE 100% N 18° 6'

30 OCT. 2020 14:38:05.7  
E OFF MIYAGI PREF  
38°42.6'N 142°15.2'E  
H: 42KM M:4.0



STR DIP SLIP AZM PLG  
NP1 175° 18' 69° P 102° 28'  
NP2 17° 73' 97° T 297° 61'  
N:60 SCORE 98% N 195° 6'