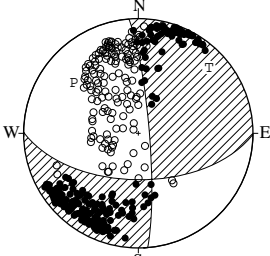


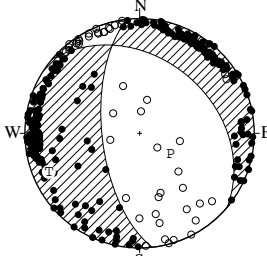
NODAL PLANE SOLUTIONS FOR EARTHQUAKES IN AUGUST, 2020

01 AUG. 2020 02:55:56.4
TSUGARU PENINSULA REGION
41°13.1'N 140°18.7'E
H:150KM M:4.4



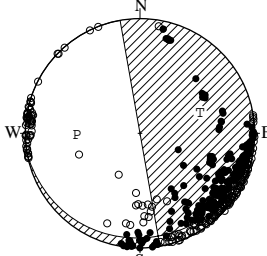
STR DIP SLIP AZM PLG
NP1 90° 57' -171° P 308° 29'
NP2 355° 82' -33° T 47° 17'
N:365 SCORE 98% N 164° 56'

01 AUG. 2020 12:15:07.5
SOUTHERN WAKAYAMA PREF
33°47.3'N 135°26.8'E
H: 46KM M:4.2



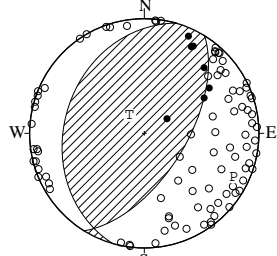
STR DIP SLIP AZM PLG
NP1 310° 35' -128° P 123° 64'
NP2 174° 63' -67° T 247° 15'
N:296 SCORE 98% N 343° 21'

04 AUG. 2020 20:21:37.4
FAR S OFF BOSO PENINSULA
34°27.8'N 140°17.5'E
H: 75KM M:4.6



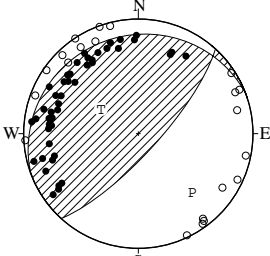
STR DIP SLIP AZM PLG
NP1 80° 9' 180° P 269° 44'
NP2 170° 90' 81° T 71° 44'
N:377 SCORE 95% N 170° 9'

04 AUG. 2020 23:03:06.5
E OFF FUKUSHIMA PREF
37°05.9'N 141°06.8'E
H: 51KM M:3.7



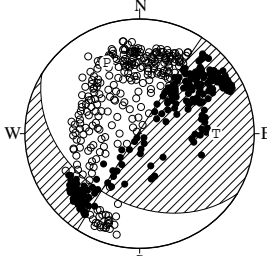
STR DIP SLIP AZM PLG
NP1 196° 30' 76° P 116° 15'
NP2 32° 61' 98° T 321° 73'
N:97 SCORE 99% N 208° 7'

05 AUG. 2020 20:40:56.9
HYUGANADA REGION
31°46.4'N 131°55.4'E
H: 25KM M:3.5



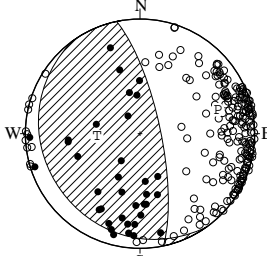
STR DIP SLIP AZM PLG
NP1 250° 15' 117° P 138° 31'
NP2 42° 76' 83° T 303° 58'
N:67 SCORE 100% N 44° 7'

06 AUG. 2020 12:06:33.9
MID NIIGATA PREF
37°20.6'N 138°49.1'E
H:186KM M:5.1



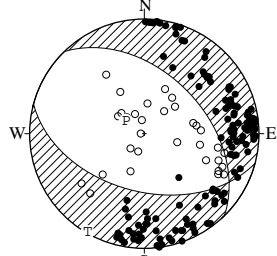
STR DIP SLIP AZM PLG
NP1 121° 40' 178° P 335° 32'
NP2 213° 89' 50° T 90° 34'
N:456 SCORE 98% N 214° 40'

09 AUG. 2020 21:54:34.0
CENTRAL CHIBA PREF
35°39.4'N 140°08.9'E
H: 63KM M:4.0



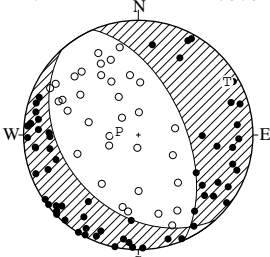
STR DIP SLIP AZM PLG
NP1 144° 16' 67° P 73° 30'
NP2 348° 75' 96° T 267° 59'
N:241 SCORE 99% N 167° 6'

10 AUG. 2020 09:24:42.7
SOUTHERN BOSO PENINSULA
35°17.2'N 140°07.5'E
H: 65KM M:4.1



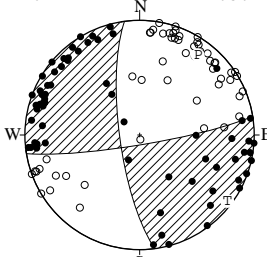
STR DIP SLIP AZM PLG
NP1 316° 46' -68° P 305° 74'
NP2 105° 48' -112° T 210° 1'
N:169 SCORE 98% N 120° 16'

10 AUG. 2020 17:17:13.2
CENTRAL AICHI PREF
35°12.8'N 137°14.9'E
H: 44KM M:3.3



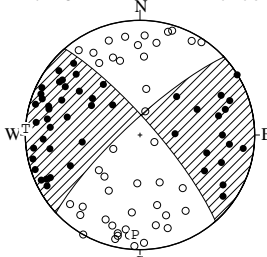
STR DIP SLIP AZM PLG
NP1 138° 35' -105° P 279° 76'
NP2 337° 56' -79° T 59° 11'
N:96 SCORE 100% N 151° 9'

11 AUG. 2020 20:29:57.7
TOKUSHIMA PREF
34°02.5'N 134°27.5'E
H: 41KM M:3.2



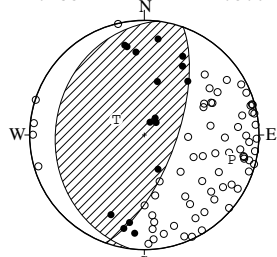
STR DIP SLIP AZM PLG
NP1 172° 76' -173° P 36° 15'
NP2 81° 83' -14° T 127° 5'
N:120 SCORE 98% N 235° 74'

12 AUG. 2020 20:51:26.9
SE GIFU PREF
35°25.1'N 137°05.2'E
H: 49KM M:2.8



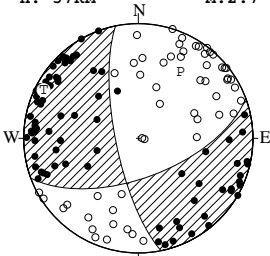
STR DIP SLIP AZM PLG
NP1 319° 80' -170° P 183° 14'
NP2 227° 80' -10° T 273° 0'
N:93 SCORE 100% N 3° 76'

13 AUG. 2020 07:40:23.0
NORTHERN IBARAKI PREF
36°25.7'N 140°39.4'E
H: 53KM M:3.6



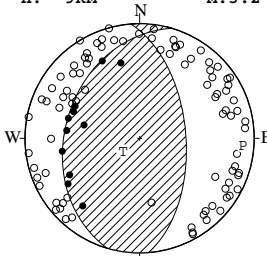
STR DIP SLIP AZM PLG
NP1 187° 23' 78° P 106° 22'
NP2 20° 67' 95° T 299° 67'
N:83 SCORE 99% N 198° 5'

16 AUG. 2020 18:40:14.8
AKAISHI MOUNTAINS REG
35°18.2'N 138°13.4'E
H: 37KM M:2.7



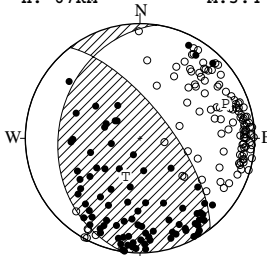
STR DIP SLIP AZM PLG
NP1 70° 62' -18° P 32° 32'
NP2 169° 74' -151° T 297° 8'
N:137 SCORE 99% N 195° 57'

17 AUG. 2020 02:56:05.8
NW WAKAYAMA PREF
34°12.5'N 135°05.3'E
H: 9KM M:3.2



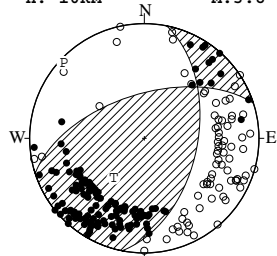
STR DIP SLIP AZM PLG
NP1 196° 35' 107° P 94° 11'
NP2 356° 57' 78° T 232° 75'
N:100 SCORE 96% N 2° 10'

18 AUG. 2020 05:35:21.2
SOUTHERN TOCHIGI PREF
36°20.0'N 139°53.6'E
H: 67KM M:3.4



STR DIP SLIP AZM PLG
NP1 188° 30' 132° P 68° 21'
NP2 322° 69' 69° T 201° 61'
N:202 SCORE 96% N 330° 19'

22 AUG. 2020 02:32:51.8
NORTHERN NAGANO PREF
36°59.0'N 138°31.4'E
H: 10KM M:3.8



STR DIP SLIP AZM PLG
NP1 11° 52' 42° P 313° 4'
NP2 252° 58' 133° T 218° 54'
N:202 SCORE 97% N 46° 36'

EQUAL AREA PROJECTION , LOWER HEMISPHERE.

AZM:AZIMUTH OF PRESSURE(P), TENSION(T), NULL(N)-AXIS , MEASURED CLOCKWISE FROM NORTH.

PLG:PLUNGE OF P,T,N-AXIS , MEASURED DOWN FROM THE HORIZONTAL PLANE.

STR:STRIKE OF NODAL PLANE (NP1,NP2), MEASURED CLOCKWISE FROM NORTH.

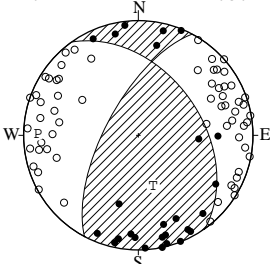
DIP:DIP OF NODAL PLANE , MEASURED DOWN FROM THE HORIZONTAL PLANE.

SLIP:SLIP DIRECTION OF THE HANGING WALL RELATIVE TO THE FOOT WALL , MEASURED COUNTERCLOCKWISE FROM THE STRIKE DIRECTION.

N:DATA NUMBER.

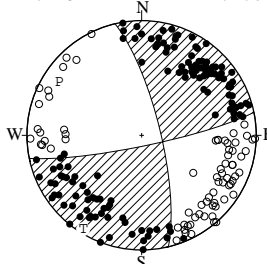
SCORE:RATIO OF THE CONSISTENT DATA NUMBER TO THE TOTAL DATA NUMBER.

26 AUG. 2020 20:24:33.8
 MID KYOTO PREF
 35°03.9'N 135°37.2'E
 H: 12KM M:3.2



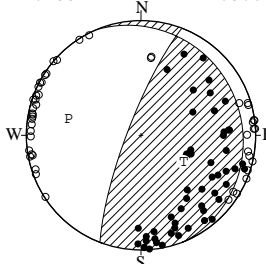
STR DIP SLIP AZM PLG
 NP1 324° 44' 35° P 271° 13'
 NP2 208° 67' 129° T 164° 52'
 N:88 SCORE 99% N 10° 35'

27 AUG. 2020 08:55:09.2
 SE GIFU PREF
 35°37.2'N 137°02.4'E
 H: 9KM M:4.0



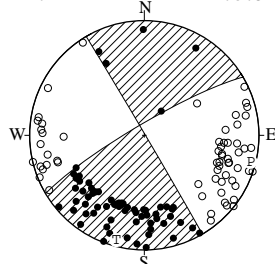
STR DIP SLIP AZM PLG
 NP1 347° 77' -8° P 303° 15'
 NP2 78° 82' -166° T 212° 4'
 N:202 SCORE 99% N 107° 74'

27 AUG. 2020 23:45:44.7
 E OFF IBARAKI PREF
 36°15.4'N 140°56.5'E
 H: 53KM M:3.8



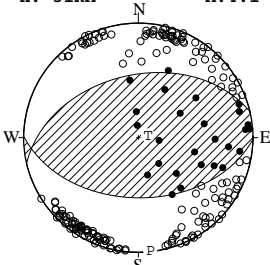
STR DIP SLIP AZM PLG
 NP1 337° 13' 47° P 283° 35'
 NP2 201° 80' 99° T 122° 54'
 N:100 SCORE 98% N 19° 9'

28 AUG. 2020 00:19:26.7
 EASTERN TOTTORI PREF
 35°24.6'N 133°50.5'E
 H: 11KM M:3.9



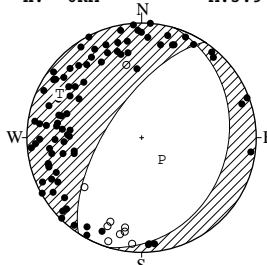
STR DIP SLIP AZM PLG
 NP1 239° 82' 179° P 104° 5'
 NP2 330° 89° 8° T 195° 6'
 N:128 SCORE 100% N 335° 82'

28 AUG. 2020 03:20:17.8
 NORTHERN IWATE PREF
 40°04.3'N 141°50.8'E
 H: 51KM M:4.1



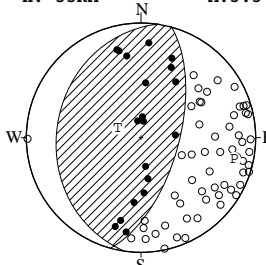
STR DIP SLIP AZM PLG
 NP1 257° 44' 80° P 174° 1'
 NP2 91° 46' 100° T 76° 83'
 N:211 SCORE 100% N 264° 7'

30 AUG. 2020 07:08:21.8
 MID FUKUSHIMA PREF
 36°53.8'N 140°32.3'E
 H: 6KM M:3.9



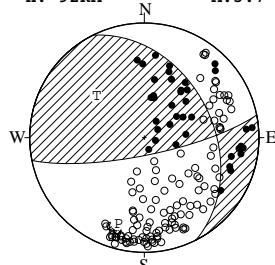
STR DIP SLIP AZM PLG
 NP1 17° 26' -105° P 138° 69'
 NP2 213° 65' -83° T 298° 20'
 N:96 SCORE 96% N 30° 7'

30 AUG. 2020 11:43:43.1
 NORTHERN IBARAKI PREF
 36°27.2'N 140°35.8'E
 H: 55KM M:3.3



STR DIP SLIP AZM PLG
 NP1 188° 27' 84° P 103° 18'
 NP2 15° 63' 93° T 293° 72'
 N:77 SCORE 100% N 194° 3'

30 AUG. 2020 17:59:32.7
 NORTHERN IBARAKI PREF
 36°46.1'N 140°42.3'E
 H: 92KM M:3.7



STR DIP SLIP AZM PLG
 NP1 333° 40' 160° P 197° 23'
 NP2 79° 78' 52° T 311° 44'
 N:155 SCORE 98% N 88° 37'