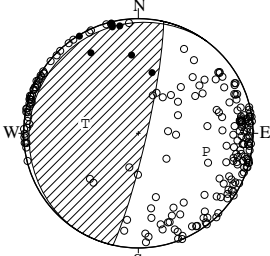


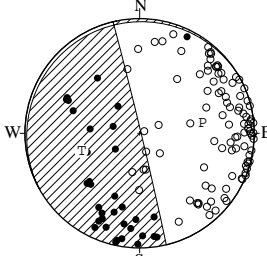
NODAL PLANE SOLUTIONS FOR EARTHQUAKES IN JULY, 2020

01 JUL. 2020 18:25:02.9
KUJUKURI COAST BOSO PEN
35°23.7'N 140°26.7'E
H: 57KM M:4.4



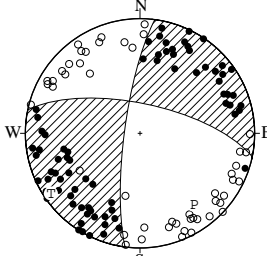
STR DIP SLIP AZM PLG
NP1 215° 6' 112° P 105° 39'
NP2 13° 84' 88° T 280° 51'
N:214 SCORE 97% N 13° 2'

02 JUL. 2020 23:29:10.6
SOUTHERN IBARAKI PREF
35°59.6'N 140°08.1'E
H: 59KM M:3.3



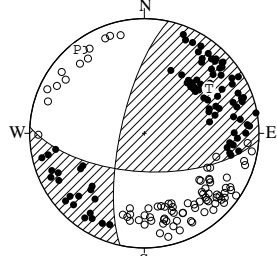
STR DIP SLIP AZM PLG
NP1 241° 4' 164° P 80° 44'
NP2 347° 89' 87° T 253° 46'
N:133 SCORE 96% N 347° 3'

03 JUL. 2020 21:44:07.1
NORTHERN TOCHIGI PREF
36°55.8'N 139°40.5'E
H: 7KM M:3.7



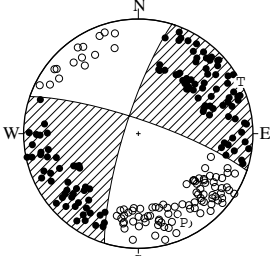
STR DIP SLIP AZM PLG
NP1 282° 69' 168° P 143° 23'
NP2 187° 79' 22° T 236° 77'
N:122 SCORE 98% N 342° 66'

05 JUL. 2020 04:10:01.7
HIDA MOUNTAINS REGION
36°17.1'N 137°37.2'E
H: 4KM M:4.4



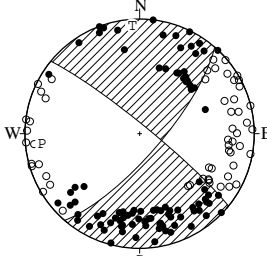
STR DIP SLIP AZM PLG
NP1 93° 63' 161° P 321° 7'
NP2 192° 73' 93° T 55° 32'
N:170 SCORE 99% N 220° 57'

05 JUL. 2020 07:01:19.2
HIDA MOUNTAINS REGION
36°16.8'N 137°37.0'E
H: 4KM M:4.0



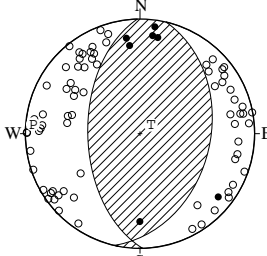
STR DIP SLIP AZM PLG
NP1 197° 80' 10° P 153° 14'
NP2 289° 80' 170° T 63° 0'
N:222 SCORE 100% N 333° 7'

06 JUL. 2020 02:17:28.9
HIDA MOUNTAINS REGION
36°14.2'N 137°38.3'E
H: 6KM M:3.5



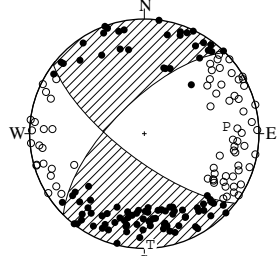
STR DIP SLIP AZM PLG
NP1 41° 75' 174° P 264° 15'
NP2 309° 84' 15° T 356° 6'
N:150 SCORE 93% N 107° 74'

06 JUL. 2020 03:33:38.2
NW WAKAYAMA PREF
34°08.5'N 135°04.2'E
H: 9KM M:3.2



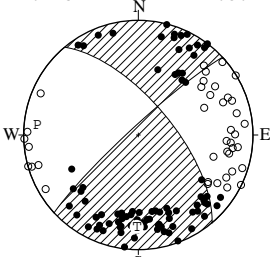
STR DIP SLIP AZM PLG
NP1 13° 38' 101° P 275° 7'
NP2 179° 52' 81° T 50° 80'
N:79 SCORE 99% N 184° 7'

06 JUL. 2020 07:03:31.8
HIDA MOUNTAINS REGION
36°14.1'N 137°38.6'E
H: 6KM M:3.8



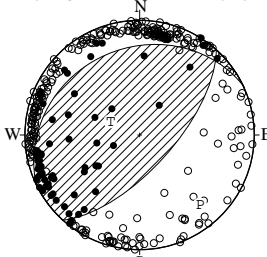
STR DIP SLIP AZM PLG
NP1 225° 68' 161° P 85° 29'
NP2 127° 72' 24° T 177° 3'
N:175 SCORE 98% N 272° 61'

08 JUL. 2020 05:01:33.8
HIDA MOUNTAINS REGION
36°14.1'N 137°38.4'E
H: 5KM M:3.4



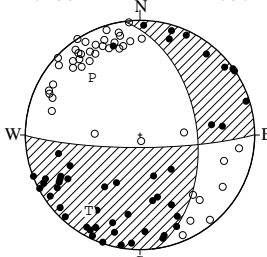
STR DIP SLIP AZM PLG
NP1 320° 66' 7° P 276° 12'
NP2 227° 84' 156° T 181° 21'
N:123 SCORE 97% N 34° 65'

09 JUL. 2020 06:05:29.3
SW IBARAKI PREF
36°03.8'N 139°50.6'E
H: 45KM M:4.7



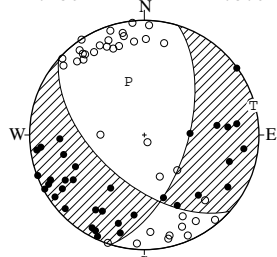
STR DIP SLIP AZM PLG
NP1 244° 25' 111° P 139° 21'
NP2 42° 67' 81° T 295° 67'
N:343 SCORE 94% N 46° 9'

11 JUL. 2020 03:19:29.8
HAMANAKO LAKE REGION
34°40.3'N 137°33.8'E
H: 30KM M:3.7



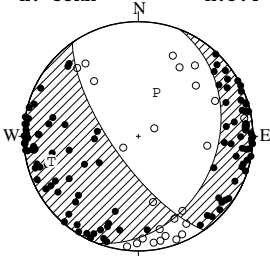
STR DIP SLIP AZM PLG
NP1 352° 49' 12° P 320° 35'
NP2 90° 81' 138° T 214° 21'
N:93 SCORE 98% N 99° 47'

11 JUL. 2020 03:43:44.0
HAMANAKO LAKE REGION
34°40.1'N 137°34.3'E
H: 30KM M:3.0



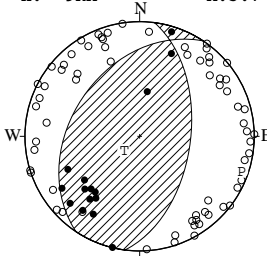
STR DIP SLIP AZM PLG
NP1 132° 56' 141° P 343° 50'
NP2 17° 59' 41° T 75° 2'
N:72 SCORE 97% N 167° 40'

12 JUL. 2020 09:48:37.1
IYONADA SETONAIKAI
33°24.8'N 132°12.8'E
H: 53KM M:3.4



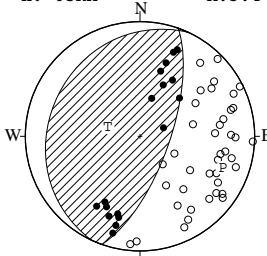
STR DIP SLIP AZM PLG
NP1 21° 31' 38° P 22° 56'
NP2 145° 71' 116° T 254° 22'
N:142 SCORE 99% N 154° 24'

14 JUL. 2020 12:36:34.4
SOUTHERN IWATE PREF
39°03.4'N 140°52.4'E
H: 9KM M:3.7



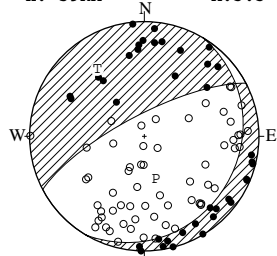
STR DIP SLIP AZM PLG
NP1 214° 40' 111° P 109° 7'
NP2 7° 53' 74° T 227° 75'
N:81 SCORE 99% N 17° 13'

14 JUL. 2020 15:32:19.9
E OF FUKUSHIMA PREF
37°45.1'N 141°05.2'E
H: 65KM M:3.4



STR DIP SLIP AZM PLG
NP1 205° 21' 95° P 111° 24'
NP2 19° 69' 88° T 286° 66'
N:57 SCORE 100% N 20° 2'

14 JUL. 2020 21:14:10.3
SOUTHERN IBARAKI PREF
36°02.6'N 140°05.0'E
H: 59KM M:3.3



STR DIP SLIP AZM PLG
NP1 31° 18' 120° P 165° 59'
NP2 242° 75' 81° T 325° 29'
N:98 SCORE 97% N 60° 9'

EQUAL AREA PROJECTION , LOWER HEMISPHERE.

AZM:AZIMUTH OF PRESSURE(P),TENSION(T),NULL(N)-AXIS , MEASURED CLOCKWISE FROM NORTH.

PLG:PLUNGE OF P,T,N-AXIS , MEASURED DOWN FROM THE HORIZONTAL PLANE.

STR:STRIKE OF NODAL PLANE (NP1,NP2), MEASURED CLOCKWISE FROM NORTH.

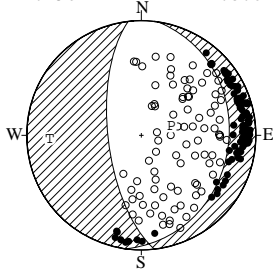
DIP:DIP OF NODAL PLANE , MEASURED DOWN FROM THE HORIZONTAL PLANE.

SLIP:SLIP DIRECTION OF THE HANGING WALL RELATIVE TO THE FOOT WALL , MEASURED COUNTERCLOCKWISE FROM THE STRIKE DIRECTION.

N:DATA NUMBER.

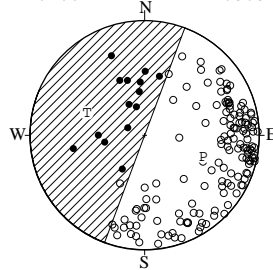
SCORE:RATIO OF THE CONSISTENT DATA NUMBER TO THE TOTAL DATA NUMBER.

15 JUL. 2020 05:48:03.8
NORTHERN IBARAKI PREF
36°38.5'N 140°44.6'E
H: 90KM M:3.8



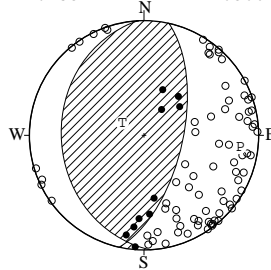
STR DIP SLIP AZM PLG
NP1 8° 24' -76° P 72° 68°
NP2 173° 66' -96° T 268° 21°
N:178 SCORE 98% N 176° 6°

15 JUL. 2020 12:04:51.6
CENTRAL CHIBA PREF
35°35.7'N 140°06.2'E
H: 66KM M:3.3



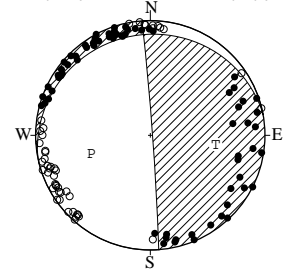
STR DIP SLIP AZM PLG
NP1 111° 0' 31° P 110° 45°
NP2 20° 90' 90° T 291° 45°
N:159 SCORE 99% N 21° 0°

16 JUL. 2020 18:07:47.7
KINKAZAN REGION
38°32.1'N 141°43.0'E
H: 53KM M:3.6



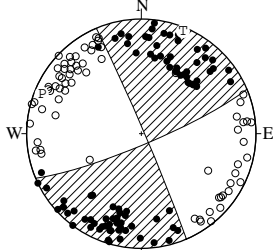
STR DIP SLIP AZM PLG
NP1 177° 29' 76° P 97° 17°
NP2 13° 62' 98° T 300° 72°
N:88 SCORE 100% N 189° 7°

17 JUL. 2020 13:49:35.1
E OFF FUKUSHIMA PREF
37°33.8'N 141°37.3'E
H: 46KM M:4.6



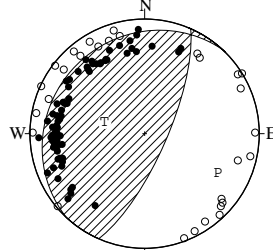
STR DIP SLIP AZM PLG
NP1 259° 13' -7° P 253° 45°
NP2 356° 88' -103° T 98° 42°
N:118 SCORE 96% N 356° 13°

17 JUL. 2020 14:54:40.6
NW KUMAMOTO PREF
32°45.8'N 130°44.5'E
H: 10KM M:3.9



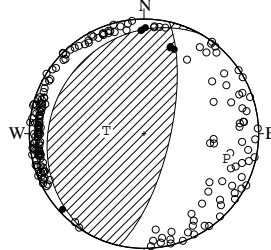
STR DIP SLIP AZM PLG
NP1 67° 82' -178° P 292° 7°
NP2 337° 88' -8° T 22° 4°
N:155 SCORE 98% N 142° 82°

19 JUL. 2020 09:28:09.8
HYUGANADA REGION
31°54.0'N 131°58.0'E
H: 26KM M:3.9



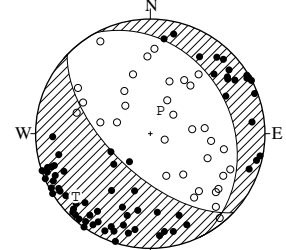
STR DIP SLIP AZM PLG
NP1 223° 16' 109° P 118° 29°
NP2 24° 74' 85° T 286° 60°
N:100 SCORE 98% N 25° 5°

19 JUL. 2020 21:01:29.1
E OFF IBARAKI PREF
36°18.6'N 141°04.6'E
H: 48KM M:4.3



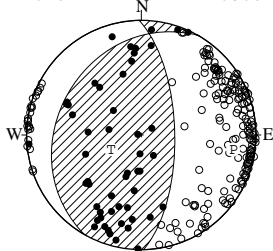
STR DIP SLIP AZM PLG
NP1 210° 19' 106° P 107° 26°
NP2 13° 71' 84° T 274° 63°
N:193 SCORE 99% N 14° 5°

20 JUL. 2020 07:51:47.3
NORTHERN MIE PREF
34°36.5'N 136°08.6'E
H: 55KM M:2.7



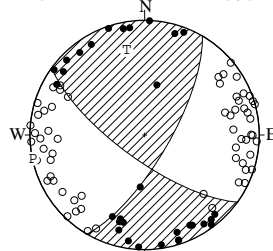
STR DIP SLIP AZM PLG
NP1 332° 30' -74° P 233° 72°
NP2 134° 62' -99° T 230° 16°
N:103 SCORE 98% N 138° 8°

20 JUL. 2020 19:32:46.4
SOUTHERN IBARAKI PREF
35°59.1'N 140°04.7'E
H: 61KM M:3.8



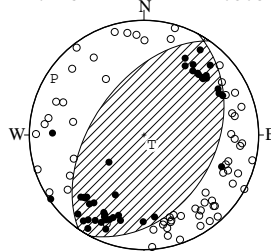
STR DIP SLIP AZM PLG
NP1 210° 27' 118° P 99° 20°
NP2 359° 66' 76° T 245° 66°
N:245 SCORE 99% N 4° 12°

24 JUL. 2020 18:39:07.9
SW HYOGO PREF
34°53.9'N 134°49.9'E
H: 14KM M:3.4



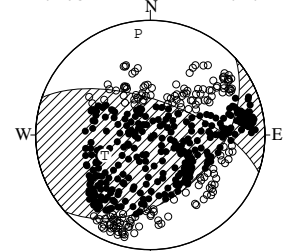
STR DIP SLIP AZM PLG
NP1 30° 73' 162° P 258° 0°
NP2 126° 73' 18° T 348° 25°
N:93 SCORE 98% N 168° 65°

24 JUL. 2020 21:38:08.2
MID NIIGATA PREF
37°20.9'N 138°35.6'E
H: 25KM M:3.5



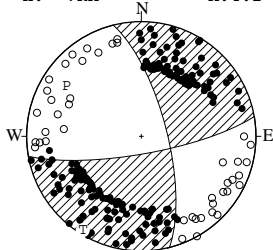
STR DIP SLIP AZM PLG
NP1 28° 37' 85° P 302° 8°
NP2 215° 53' 94° T 143° 81°
N:107 SCORE 96% N 32° 3°

25 JUL. 2020 04:51:33.4
CENTRAL YAMANASHI PREF
35°41.1'N 138°48.6'E
H:163KM M:4.1



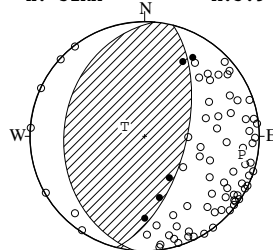
STR DIP SLIP AZM PLG
NP1 48° 44' 38° P 353° 12°
NP2 289° 65' 127° T 246° 54°
N:465 SCORE 92% N 91° 33°

25 JUL. 2020 19:39:33.6
MID FUKUSHIMA PREF
37°42.0'N 140°00.2'E
H: 7KM M:4.2



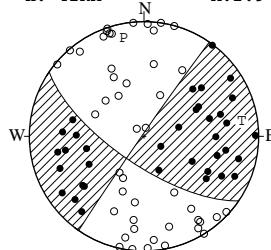
STR DIP SLIP AZM PLG
NP1 346° 72' -13° P 304° 22°
NP2 80° 78' -161° T 212° 4°
N:231 SCORE 99% N 112° 68°

28 JUL. 2020 19:46:30.7
KINKAZAN REGION
38°55.0'N 141°56.0'E
H: 51KM M:3.9



STR DIP SLIP AZM PLG
NP1 185° 30' 82° P 101° 15°
NP2 14° 60' 95° T 296° 74°
N:79 SCORE 99% N 192° 4°

31 JUL. 2020 16:00:07.8
SW SHIZUOKA PREF
35°02.3'N 137°48.3'E
H: 42KM M:2.9



STR DIP SLIP AZM PLG
NP1 124° 70' 179° P 348° 13°
NP2 215° 89' 20° T 81° 15°
N:83 SCORE 100% N 219° 70°