


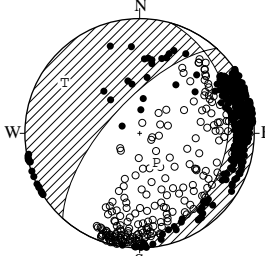
NODAL PLANE SOLUTIONS FOR EARTHQUAKES IN JUNE, 2020

01 JUN. 2020 04:43:45.2
HIDA MOUNTAINS REGION
36°15.9'N 137°39.1'E
H: 5KM M:3.3



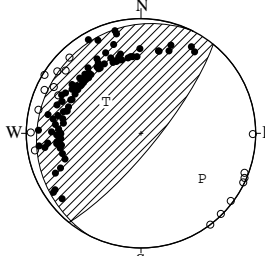
STR DIP SLIP AZM PLG
NP1 334° 71' 3° P 290° 11'
NP2 243° 87' 161° T 197° 15'
N:172 SCORE 98% N 55° 71'

01 JUN. 2020 06:02:11.2
SOUTHERN IBARAKI PREF
36°11.4'N 140°20.6'E
H: 97KM M:5.2



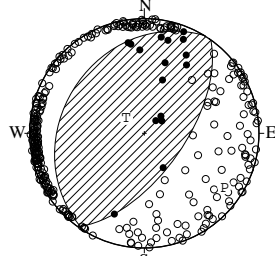
STR DIP SLIP AZM PLG
NP1 16° 25' -114° P 151° 66'
NP2 222° 68' -79° T 304° 22'
N:484 SCORE 96% N 38° 10'

01 JUN. 2020 20:45:35.1
HYUGANADA REGION
32°01.1'N 132°08.1'E
H: 19KM M:4.2



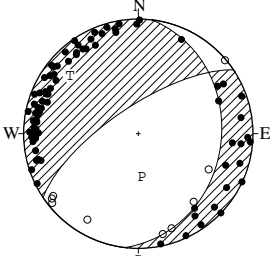
STR DIP SLIP AZM PLG
NP1 207° 11' 78° P 127° 34'
NP2 39° 79' 92° T 312° 56'
N:108 SCORE 96% N 219° 2'

04 JUN. 2020 05:31:18.9
NORTHERN IBARAKI PREF
36°25.7'N 140°41.5'E
H: 52KM M:4.8



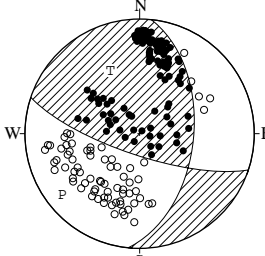
STR DIP SLIP AZM PLG
NP1 211° 28' 86° P 124° 17'
NP2 35° 28' 92° T 310° 73'
N:324 SCORE 99% N 215° 2'

06 JUN. 2020 00:37:54.4
HYUGANADA REGION
31°50.4'N 131°53.2'E
H: 39KM M:3.3



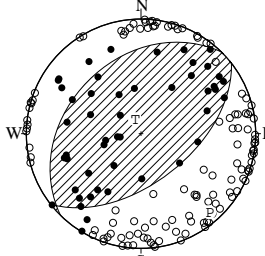
STR DIP SLIP AZM PLG
NP1 7° 28' -136° P 176° 59'
NP2 236° 71' -69° T 310° 23'
N:89 SCORE 100% N 49° 20'

06 JUN. 2020 07:44:43.4
ISHIKARI DEPRESSION
42°55.9'N 141°41.2'E
H: 155KM M:3.8



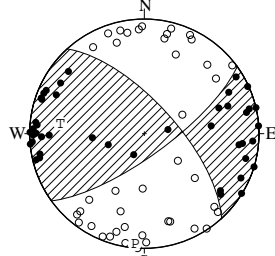
STR DIP SLIP AZM PLG
NP1 6° 51' 160° P 232° 15'
NP2 108° 75' 41° T 335° 39'
N:180 SCORE 100% N 125° 47'

08 JUN. 2020 00:17:46.0
SW IBARAKI PREF
36°11.7'N 139°57.3'E
H: 53KM M:3.5



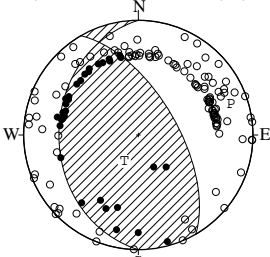
STR DIP SLIP AZM PLG
NP1 225° 35' 84° P 139° 10'
NP2 52° 55' 94° T 338° 79'
N:168 SCORE 95% N 230° 4'

09 JUN. 2020 19:30:55.7
CENTRAL SHIZUOKA PREF
34°57.7'N 138°19.2'E
H: 23KM M:2.6



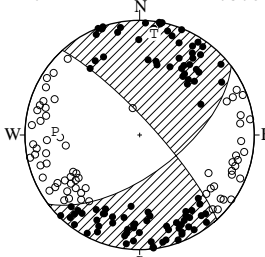
STR DIP SLIP AZM PLG
NP1 318° 68' 163° P 185° 4'
NP2 54° 74' 23° T 277° 27'
N:85 SCORE 100% N 87° 63'

10 JUN. 2020 00:22:40.2
TOSA BAY REGION
33°19.0'N 133°21.8'E
H: 21KM M:4.7



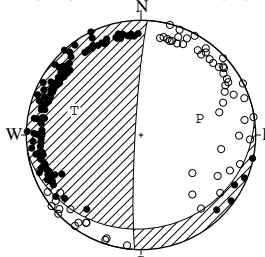
STR DIP SLIP AZM PLG
NP1 180° 31' 116° P 71° 16'
NP2 330° 62' 75° T 209° 69'
N:149 SCORE 96% N 337° 13'

12 JUN. 2020 04:36:56.9
CENTRAL NAGANO PREF
36°19.9'N 138°00.6'E
H: 7KM M:3.8



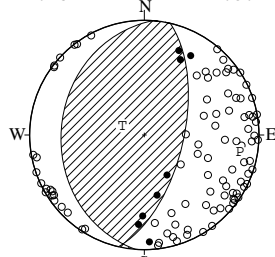
STR DIP SLIP AZM PLG
NP1 53° 62' -169° P 272° 27'
NP2 318° 80' -28° T 8° 12'
N:168 SCORE 100% N 120° 60'

12 JUN. 2020 20:30:37.5
HYUGANADA REGION
32°37.5'N 132°10.7'E
H: 40KM M:4.2



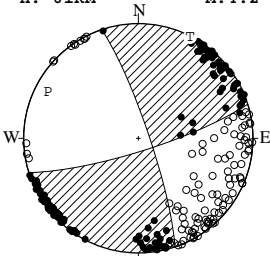
STR DIP SLIP AZM PLG
NP1 81° 19' -13° P 74° 46'
NP2 183° 86' -109° T 290° 38'
N:180 SCORE 99% N 185° 19'

13 JUN. 2020 00:54:00.5
KINKAZAN REGION
38°55.4'N 141°55.2'E
H: 51KM M:3.7



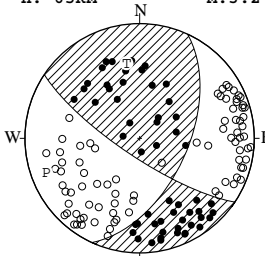
STR DIP SLIP AZM PLG
NP1 184° 28' 82° P 100° 17'
NP2 13° 62' 94° T 293° 73'
N:102 SCORE 98% N 191° 4'

13 JUN. 2020 02:42:06.5
E OFF MIYAGI PREF
38°25.1'N 141°56.6'E
H: 61KM M:4.2



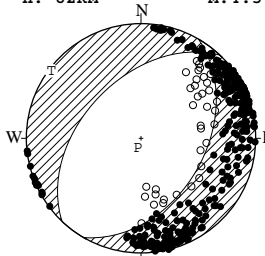
STR DIP SLIP AZM PLG
NP1 73° 81' -172° P 297° 12'
NP2 341° 82' -9° T 27° 1'
N:219 SCORE 99% N 122° 78'

14 JUN. 2020 10:25:54.5
NE WAKAYAMA PREF
34°14.2'N 135°27.6'E
H: 65KM M:3.2



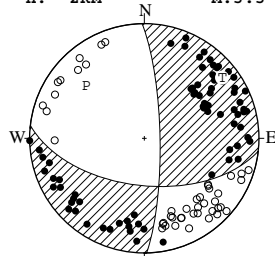
STR DIP SLIP AZM PLG
NP1 25° 55' 164° P 250° 14'
NP2 124° 77' 36° T 350° 34'
N:138 SCORE 99% N 141° 52'

16 JUN. 2020 01:55:01.8
E OFF FUKUSHIMA PREF
37°49.5'N 141°38.7'E
H: 82KM M:4.5



STR DIP SLIP AZM PLG
NP1 30° 43' -100° P 201° 83'
NP2 223° 47' -81° T 307° 2'
N:333 SCORE 96% N 37° 7'

17 JUN. 2020 12:43:51.2
HIDA MOUNTAINS REGION
36°18.6'N 137°37.7'E
H: 2KM M:3.3



STR DIP SLIP AZM PLG
NP1 96° 56' -167° P 312° 32'
NP2 359° 79' -35° T 52° 15'
N:120 SCORE 99% N 163° 54'

EQUAL AREA PROJECTION , LOWER HEMISPHERE.

AZM:AZIMUTH OF PRESSURE(P),TENSION(T),NULL(N)-AXIS , MEASURED CLOCKWISE FROM NORTH.

PLG:PLUNGE OF P,T,N-AXIS , MEASURED DOWN FROM THE HORIZONTAL PLANE.

STR:STRIKE OF NODAL PLANE (NP1,NP2) , MEASURED CLOCKWISE FROM NORTH.

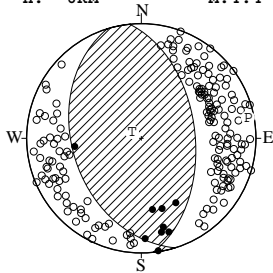
DIP:DIP OF NODAL PLANE , MEASURED DOWN FROM THE HORIZONTAL PLANE.

SLIP:SLIP DIRECTION OF THE HANGING WALL RELATIVE TO THE FOOT WALL , MEASURED COUNTERCLOCKWISE FROM THE STRIKE DIRECTION.

N:DATA NUMBER.

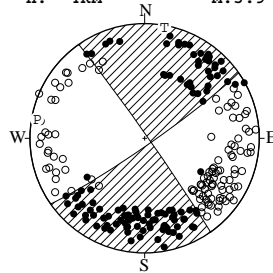
SCORE:RATIO OF THE CONSISTENT DATA NUMBER TO THE TOTAL DATA NUMBER.

17 JUN. 2020 15:03:03.1
 SHIGA GIFU BORDER REGION
 35°18.6'N 136°28.0'E
 H: 6KM M:4.4



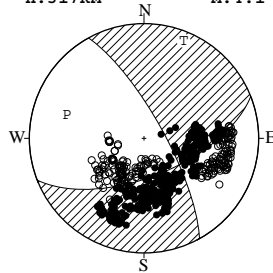
STR DIP SLIP AZM PLG
 NP1 163° 39' 81° P 79° 6'
 NP2 354° 51' 97° T 304° 82°
 N:189 SCORE 100% N 170° 6'

20 JUN. 2020 03:03:46.9
 HIDA MOUNTAINS REGION
 36°14.4'N 137°38.7'E
 H: 4KM M:3.9



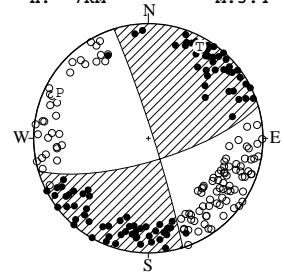
STR DIP SLIP AZM PLG
 NP1 55° 85' -178° P 280° 5'
 NP2 325° 88' -5° T 10° 2°
 N:227 SCORE 97% N 122° 85'

21 JUN. 2020 13:55:19.6
 FAR S OFF SHIZUOKA PREF
 33°59.7'N 138°04.5'E
 H:317KM M:4.1



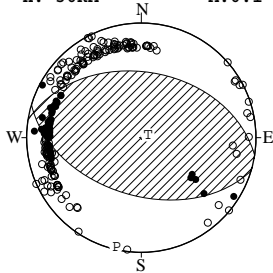
STR DIP SLIP AZM PLG
 NP1 69° 62' -164° P 287° 30°
 NP2 331° 76' -29° T 22° 9°
 N:453 SCORE 93% N 127° 58'

24 JUN. 2020 05:26:17.7
 WESTERN NAGANO PREF
 36°02.9'N 137°31.4'E
 H: 7KM M:3.4



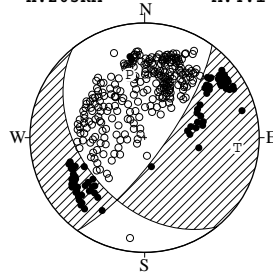
STR DIP SLIP AZM PLG
 NP1 74° 74' -176° P 297° 14°
 NP2 343° 87' -16° T 29° 9°
 N:200 SCORE 99% N 151° 73'

25 JUN. 2020 04:47:44.4
 NEAR CHOSHI CITY
 35°33.2'N 141°06.7'E
 H: 36KM M:6.1



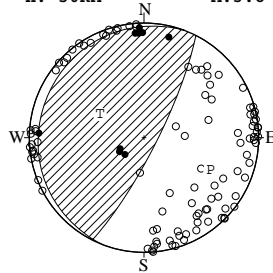
STR DIP SLIP AZM PLG
 NP1 279° 42' 84° P 193° 3°
 NP2 107° 48' 95° T 65° 85°
 N:226 SCORE 96% N 283° 4'

27 JUN. 2020 16:08:08.8
 OFF S NIIGATA PREF
 37°36.7'N 138°35.9'E
 H:203KM M:4.1



STR DIP SLIP AZM PLG
 NP1 141° 44' -160° P 346° 43°
 NP2 36° 76' -48° T 96° 20°
 N:349 SCORE 99% N 204° 40'

28 JUN. 2020 14:59:40.8
 NEAR CHOSHI CITY
 35°39.0'N 140°42.4'E
 H: 50KM M:3.8



STR DIP SLIP AZM PLG
 NP1 201° 9' 84° P 116° 36°
 NP2 27° 81' 91° T 298° 54°
 N:112 SCORE 100% N 207° 1'