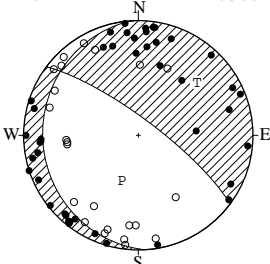


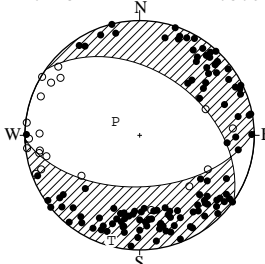
NODAL PLANE SOLUTIONS FOR EARTHQUAKES IN MAY, 2020

03 MAY. 2020 05:55:24.3
NORTHERN IBARAKI PREF
36°41.8'N 140°38.8'E
H: 11KM M:3.6



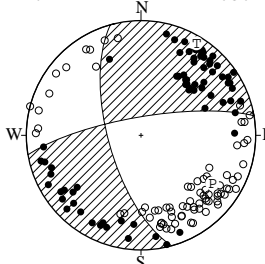
STR DIP SLIP AZM PLG
NP1 176° 18' -42° P 200° 55'
NP2 307° 78' -103° T 48° 32'
N:67 SCORE 94% N 310° 13'

03 MAY. 2020 11:32:46.5
HIDA MOUNTAINS REGION
36°15.3'N 137°37.5'E
H: 5KM M:3.0



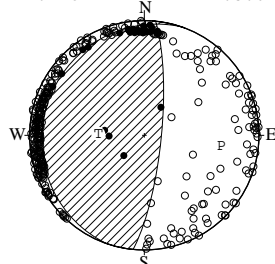
STR DIP SLIP AZM PLG
NP1 305° 43' -61° P 293° 70'
NP2 88° 53' -114° T 195° 5'
N:142 SCORE 95% N 103° 19'

03 MAY. 2020 14:13:06.8
HIDA MOUNTAINS REGION
36°13.3'N 137°38.3'E
H: 4KM M:3.2



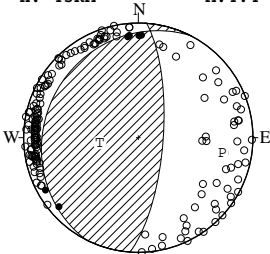
STR DIP SLIP AZM PLG
NP1 165° 67' -14° P 124° 26'
NP2 260° 77' -156° T 31° 7'
N:149 SCORE 96% N 287° 63'

04 MAY. 2020 22:07:49.7
NEAR CHOSHI CITY
35°43.8'N 140°36.6'E
H: 48KM M:5.6



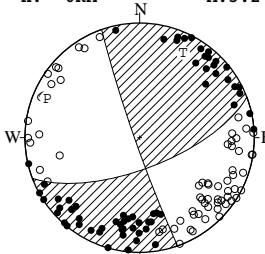
STR DIP SLIP AZM PLG
NP1 199° 12' 103° P 98° 33'
NP2 6° 78' 87° T 272° 57'
N:347 SCORE 98% N 6° 3'

04 MAY. 2020 22:34:32.5
E OFF IBARAKI PREF
36°20.8'N 141°01.8'E
H: 45KM M:4.4



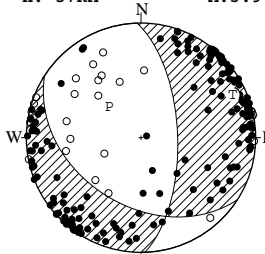
STR DIP SLIP AZM PLG
NP1 207° 19' 112° P 100° 27'
NP2 4° 72' 83° T 263° 62'
N:179 SCORE 99% N 6° 7'

05 MAY. 2020 00:23:08.0
HIDA MOUNTAINS REGION
36°14.7'N 137°38.0'E
H: 6KM M:3.2



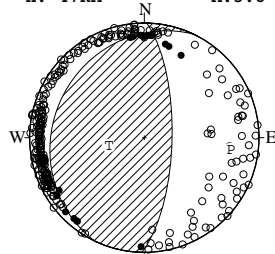
STR DIP SLIP AZM PLG
NP1 69° 68' 176° P 293° 13'
NP2 161° 87' 22° T 27° 18'
N:128 SCORE 96% N 169° 68'

11 MAY. 2020 02:23:48.9
IYONADA SETONAIKAI
33°50.1'N 132°08.5'E
H: 57KM M:3.9



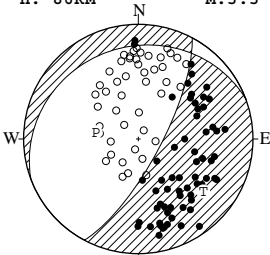
STR DIP SLIP AZM PLG
NP1 123° 41' -137° P 314° 58'
NP2 358° 64' -57° T 65° 13'
N:191 SCORE 91% N 162° 29'

11 MAY. 2020 08:58:33.9
E OFF IBARAKI PREF
36°23.2'N 141°02.3'E
H: 47KM M:5.8



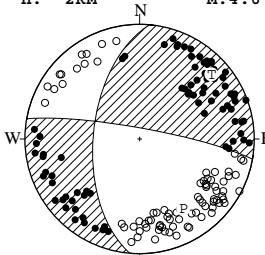
STR DIP SLIP AZM PLG
NP1 206° 22' 113° P 98° 25'
NP2 1° 70' 81° T 257° 64'
N:284 SCORE 97% N 4° 8'

12 MAY. 2020 19:02:30.5
NORTHERN IWATE PREF
40°03.7'N 141°23.2'E
H: 86KM M:3.3



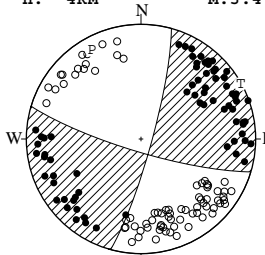
STR DIP SLIP AZM PLG
NP1 250° 21' -50° P 279° 59'
NP2 28° 74' -104° T 129° 28'
N:111 SCORE 98% N 32° 13'

13 MAY. 2020 07:04:24.0
HIDA MOUNTAINS REGION
36°15.6'N 137°37.6'E
H: 2KM M:4.6



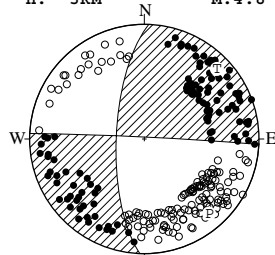
STR DIP SLIP AZM PLG
NP1 185° 57' -9° P 148° 29'
NP2 280° 82' -146° T 48° 17'
N:163 SCORE 100% N 297° 55'

13 MAY. 2020 07:31:11.2
HIDA MOUNTAINS REGION
36°15.7'N 137°37.8'E
H: 4KM M:3.4



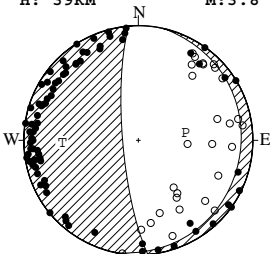
STR DIP SLIP AZM PLG
NP1 107° 81' -172° P 331° 12'
NP2 15° 82' -9° T 61° 1'
N:146 SCORE 100% N 156° 78'

13 MAY. 2020 10:28:32.2
HIDA MOUNTAINS REGION
36°15.7'N 137°38.1'E
H: 3KM M:4.8



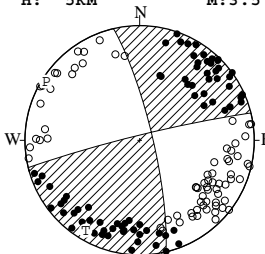
STR DIP SLIP AZM PLG
NP1 182° 70' -1° P 139° 15'
NP2 273° 89' -160° T 46° 13'
N:249 SCORE 100% N 277° 70'

13 MAY. 2020 13:39:21.8
HYUGANADA REGION
32°00.3'N 131°42.8'E
H: 39KM M:3.8



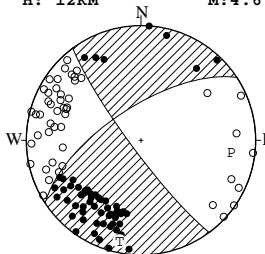
STR DIP SLIP AZM PLG
NP1 12° 11' -74° P 81° 56'
NP2 175° 79' -93° T 268° 34'
N:107 SCORE 96% N 176° 3'

14 MAY. 2020 00:29:39.4
HIDA MOUNTAINS REGION
36°16.0'N 137°37.4'E
H: 5KM M:3.5



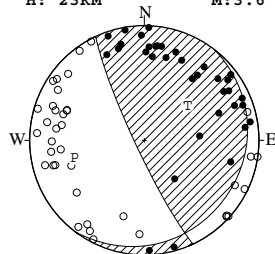
STR DIP SLIP AZM PLG
NP1 347° 81' 4° P 302° 4'
NP2 256° 86' 171° T 211° 9'
N:147 SCORE 97% N 56° 80'

14 MAY. 2020 04:30:26.2
NE OFF IWATE PREF
40°06.2'N 142°01.3'E
H: 12KM M:4.6



STR DIP SLIP AZM PLG
NP1 237° 67' -172° P 98° 22'
NP2 143° 83' -24° T 192° 11'
N:107 SCORE 100% N 307° 65'

15 MAY. 2020 01:15:02.9
HIDAKA MOUNTAINS REGION
42°47.5'N 142°33.7'E
H: 23KM M:3.6

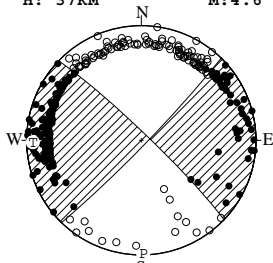


STR DIP SLIP AZM PLG
NP1 38° 14' 152° P 256° 37'
NP2 155° 83' 77° T 51° 50'
N:74 SCORE 99% N 156° 13'

EQUAL AREA PROJECTION , LOWER HEMISPHERE.

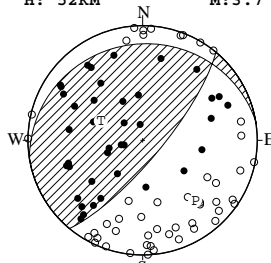
AZM:AZIMUTH OF PRESSURE(P), TENSION(T), NULL(N)-AXIS , MEASURED CLOCKWISE FROM NORTH.
PLG:PLUNGE OF P,T,N-AXIS , MEASURED DOWN FROM THE HORIZONTAL PLANE.
STR:STRIKE OF NODAL PLANE (NP1,NP2), MEASURED CLOCKWISE FROM NORTH.
DIP:DIP OF NODAL PLANE , MEASURED DOWN FROM THE HORIZONTAL PLANE.
SLIP:SLIP DIRECTION OF THE HANGING WALL RELATIVE TO THE FOOT WALL , MEASURED COUNTERCLOCKWISE FROM THE STRIKE DIRECTION.
N:DATA NUMBER. SCORE:RATIO OF THE CONSISTENT DATA NUMBER TO THE TOTAL DATA NUMBER.

17 MAY. 2020 20:38:26.5
SE OFF SHIKOKU
33°36.5'N 134°45.2'E
H: 37KM M:4.6



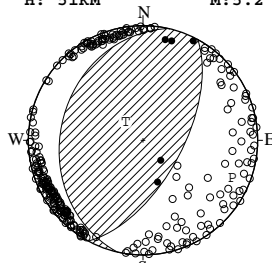
STR DIP SLIP AZM PLG
NP1 314° 85' 176° P 179° 1'
NP2 44° 86° 5° T 269° 6'
N:286 SCORE 99% N 80° 84°

18 MAY. 2020 11:13:02.9
SW IBARAKI PREF
36°11.4'N 139°58.3'E
H: 52KM M:3.7



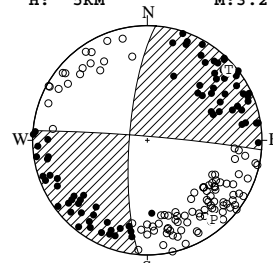
STR DIP SLIP AZM PLG
NP1 261° 17' 130° P 139° 31'
NP2 40° 77° 79° T 295° 57'
N:88 SCORE 92% N 42° 11°

18 MAY. 2020 12:00:38.4
E OFF MIYAGI PREF
38°10.5'N 141°41.7'E
H: 51KM M:5.2



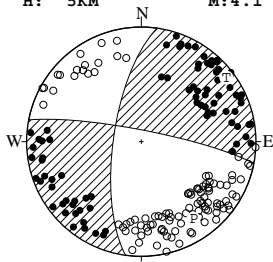
STR DIP SLIP AZM PLG
NP1 193° 29° 76° P 113° 17'
NP2 29° 62° 98° T 316° 72'
N:293 SCORE 100% N 205° 7°

19 MAY. 2020 02:57:49.1
HIDA MOUNTAINS REGION
36°15.8'N 137°37.7'E
H: 5KM M:3.2



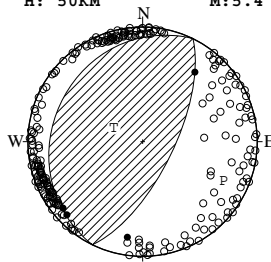
STR DIP SLIP AZM PLG
NP1 184° 77° 3° P 140° 11'
NP2 275° 87° 167° T 49° 7'
N:175 SCORE 99% N 287° 77°

19 MAY. 2020 05:00:08.1
HIDA MOUNTAINS REGION
36°17.6'N 137°37.7'E
H: 5KM M:4.1



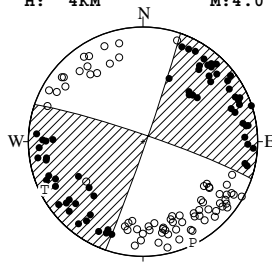
STR DIP SLIP AZM PLG
NP1 188° 70° -9° P 146° 20'
NP2 281° 82° -160° T 53° 8'
N:188 SCORE 99% N 302° 68°

19 MAY. 2020 12:17:12.4
E OFF FUKUSHIMA PREF
37°30.8'N 141°25.5'E
H: 50KM M:5.4



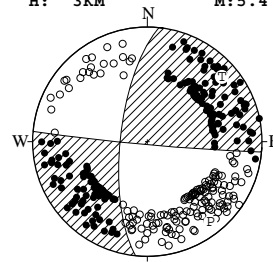
STR DIP SLIP AZM PLG
NP1 206° 22° 90° P 116° 23'
NP2 26° 68° 90° T 296° 67'
N:248 SCORE 100% N 26° 0°

19 MAY. 2020 12:46:05.0
HIDA MOUNTAINS REGION
36°15.9'N 137°37.6'E
H: 4KM M:4.0



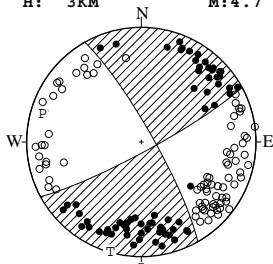
STR DIP SLIP AZM PLG
NP1 289° 85° 178° P 154° 2'
NP2 19° 88° 5° T 244° 5'
N:134 SCORE 99% N 42° 85°

19 MAY. 2020 13:12:58.1
HIDA MOUNTAINS REGION
36°17.0'N 137°37.7'E
H: 3KM M:5.4



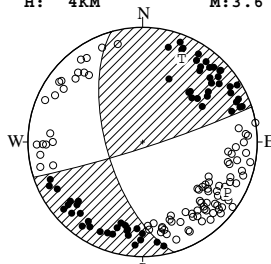
STR DIP SLIP AZM PLG
NP1 186° 71° 2° P 142° 12'
NP2 95° 88° 161° T 49° 15'
N:320 SCORE 100% N 269° 71°

19 MAY. 2020 14:23:31.0
HIDA MOUNTAINS REGION
36°17.6'N 137°37.7'E
H: 3KM M:4.7



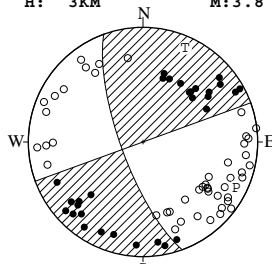
STR DIP SLIP AZM PLG
NP1 330° 82° -7° P 286° 11'
NP2 62° 83° -171° T 196° 1'
N:151 SCORE 99% N 101° 79°

19 MAY. 2020 14:27:38.6
HIDA MOUNTAINS REGION
36°17.3'N 137°37.6'E
H: 4KM M:3.6



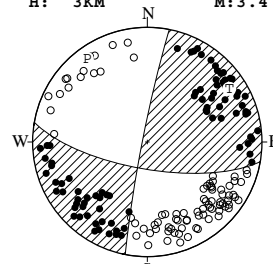
STR DIP SLIP AZM PLG
NP1 164° 64° 4° P 121° 15'
NP2 72° 86° 154° T 25° 21'
N:150 SCORE 99% N 244° 64°

19 MAY. 2020 14:33:49.8
HIDA MOUNTAINS REGION
36°17.7'N 137°37.4'E
H: 3KM M:3.8



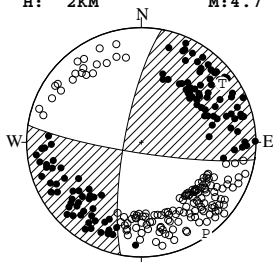
STR DIP SLIP AZM PLG
NP1 160° 74° 0° P 116° 11'
NP2 70° 90° 164° T 24° 11'
N:76 SCORE 97% N 250° 74°

19 MAY. 2020 16:15:43.3
HIDA MOUNTAINS REGION
36°17.7'N 137°35.4'E
H: 3KM M:3.4



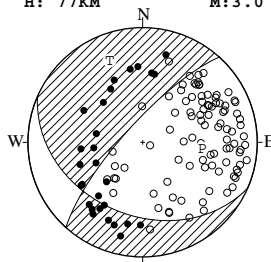
STR DIP SLIP AZM PLG
NP1 100° 71° 176° P 324° 11'
NP2 191° 87° 19° T 57° 16'
N:168 SCORE 100% N 201° 70°

19 MAY. 2020 16:55:08.1
HIDA MOUNTAINS REGION
36°18.7'N 137°37.3'E
H: 2KM M:4.7



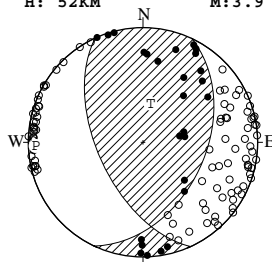
STR DIP SLIP AZM PLG
NP1 190° 78° 8° P 145° 3'
NP2 99° 82° 168° T 54° 14'
N:262 SCORE 100% N 247° 76°

22 MAY. 2020 23:35:11.3
EASTERN SAITAMA PREF
35°54.3'N 139°48.3'E
H: 77KM M:3.0



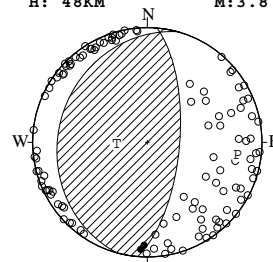
STR DIP SLIP AZM PLG
NP1 113° 37° -23° P 96° 47'
NP2 222° 77° -124° T 338° 24'
N:123 SCORE 96% N 231° 33°

25 MAY. 2020 02:11:21.3
E OFF IBARAKI PREF
36°23.7'N 140°51.6'E
H: 52KM M:3.9



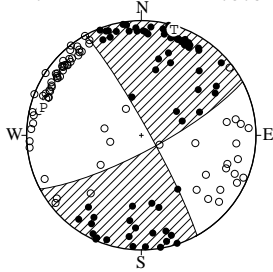
STR DIP SLIP AZM PLG
NP1 25° 45° 130° P 268° 7'
NP2 155° 57° 57° T 11° 62'
N:126 SCORE 100% N 174° 27°

29 MAY. 2020 02:46:11.0
KINKAZAN REGION
38°37.0'N 141°53.8'E
H: 48KM M:3.8



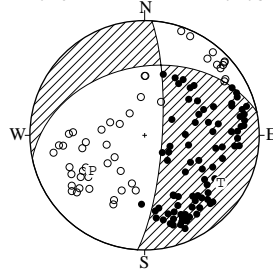
STR DIP SLIP AZM PLG
NP1 195° 23° 100° P 98° 22'
NP2 5° 67° 86° T 267° 68'
N:117 SCORE 100% N 6° 4°

29 MAY. 2020 06:24:36.1
SOUTHERN MIE PREF
33°55.8'N 135°56.8'E
H: 42KM M:3.5



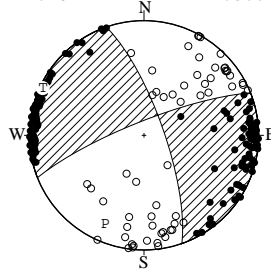
STR DIP SLIP AZM PLG
NP1 62° 79' -174° P 286° 12°
NP2 331° 84' -11° T 17° 4°
N:147 SCORE 97% N 125° 77°

29 MAY. 2020 08:42:50.3
TOKACHI REGION
43°03.1'N 143°17.8'E
H:104KM M:4.5



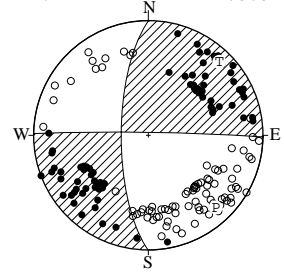
STR DIP SLIP AZM PLG
NP1 258° 40' -20° P 236° 44°
NP2 4° 78' -128° T 122° 23°
N:131 SCORE 99% N 13° 37°

29 MAY. 2020 09:46:48.0
KUJUKURI COAST BOSO PEN
35°23.2'N 140°23.7'E
H: 52KM M:3.6



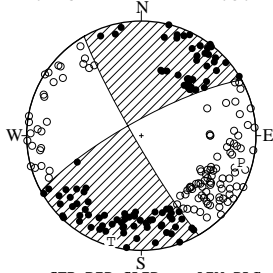
STR DIP SLIP AZM PLG
NP1 341° 76' -170° P 204° 17°
NP2 248° 80' -14° T 295° 3°
N:193 SCORE 99% N 35° 73°

29 MAY. 2020 19:05:14.9
HIDA MOUNTAINS REGION
36°15.7'N 137°38.4'E
H: 4KM M:5.3



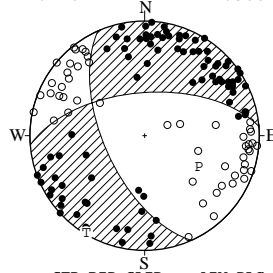
STR DIP SLIP AZM PLG
NP1 180° 71' -2° P 137° 15°
NP2 271° 88' -161° T 44° 12°
N:161 SCORE 98% N 277° 71°

29 MAY. 2020 19:46:19.9
HIDA MOUNTAINS REGION
36°14.3'N 137°38.6'E
H: 5KM M:3.7



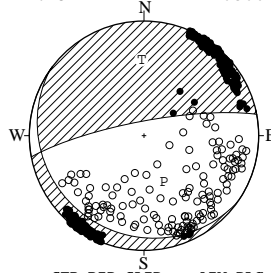
STR DIP SLIP AZM PLG
NP1 241° 79' -175° P 105° 11°
NP2 150° 85' -11° T 196° 4°
N:213 SCORE 100% N 306° 78°

31 MAY. 2020 00:56:50.8
SW SHIZUOKA PREF
35°02.2'N 137°54.8'E
H: 26KM M:3.0



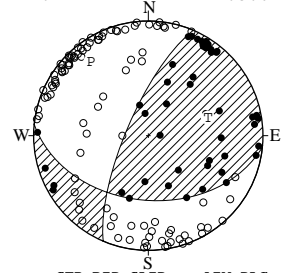
STR DIP SLIP AZM PLG
NP1 265° 59' -145° P 120° 45°
NP2 156° 61' -36° T 211° 1°
N:137 SCORE 98% N 302° 45°

31 MAY. 2020 03:13:49.2
SE OFF TOKACHI
42°31.3'N 143°42.1'E
H: 94KM M:5.6



STR DIP SLIP AZM PLG
NP1 125° 14' -45° P 157° 54°
NP2 259° 80' -100° T 358° 34°
N:348 SCORE 100% N 261° 10°

31 MAY. 2020 11:20:13.9
SOUTHERN NARA PREF
33°58.1'N 135°42.8'E
H: 47KM M:3.6



STR DIP SLIP AZM PLG
NP1 96° 43' 157° P 322° 19°
NP2 203° 74' 50° T 73° 45°
N:149 SCORE 96% N 216° 39°